



# Enjoy Stelvio - Passo Gavia da Sant'Apollonia



Medium



11,985 Km



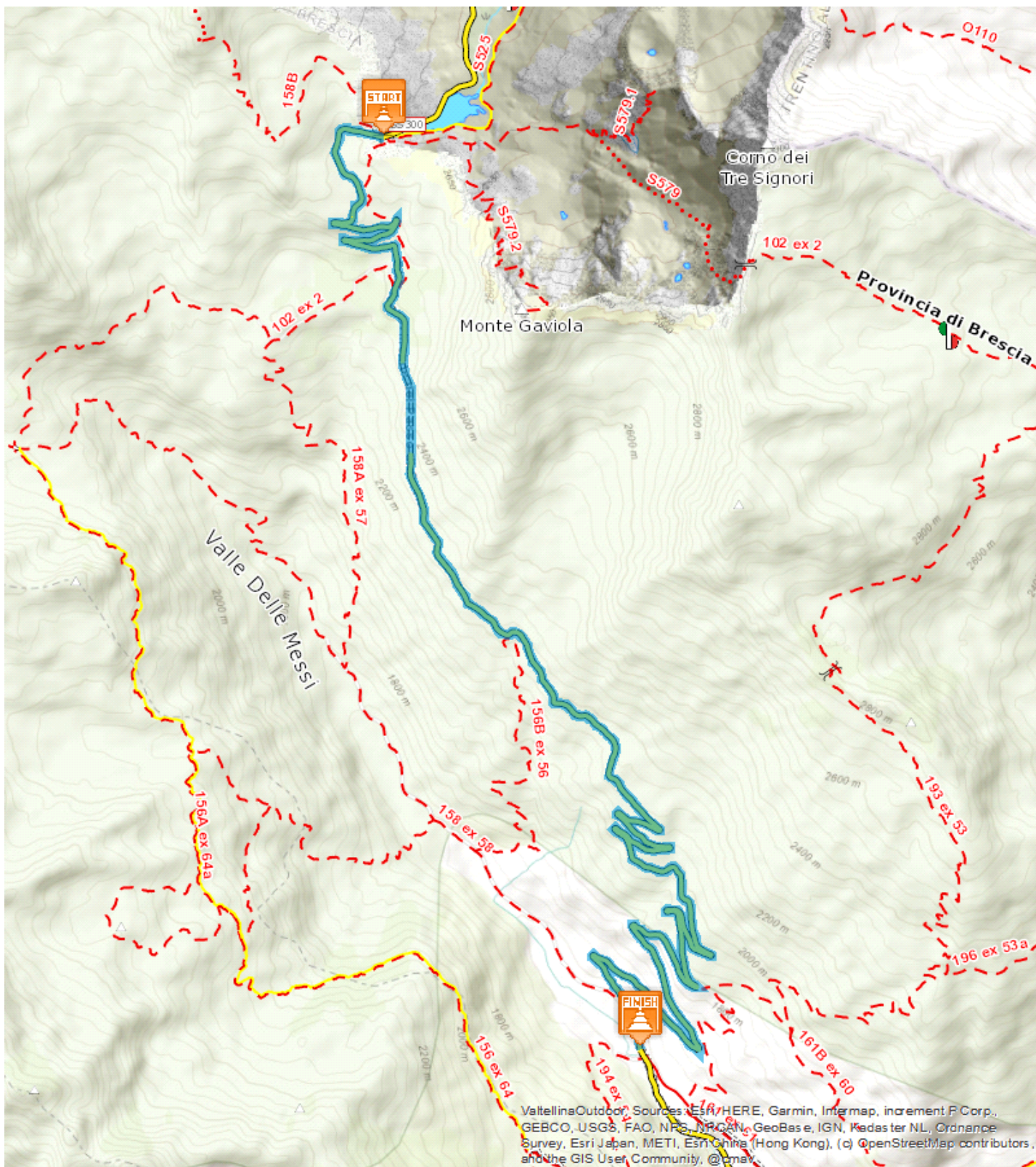
4:00 - 5:00 h



11 m



1045 m





**Start:**Sant'Apollonia

**Arrival:**Passo Gavia

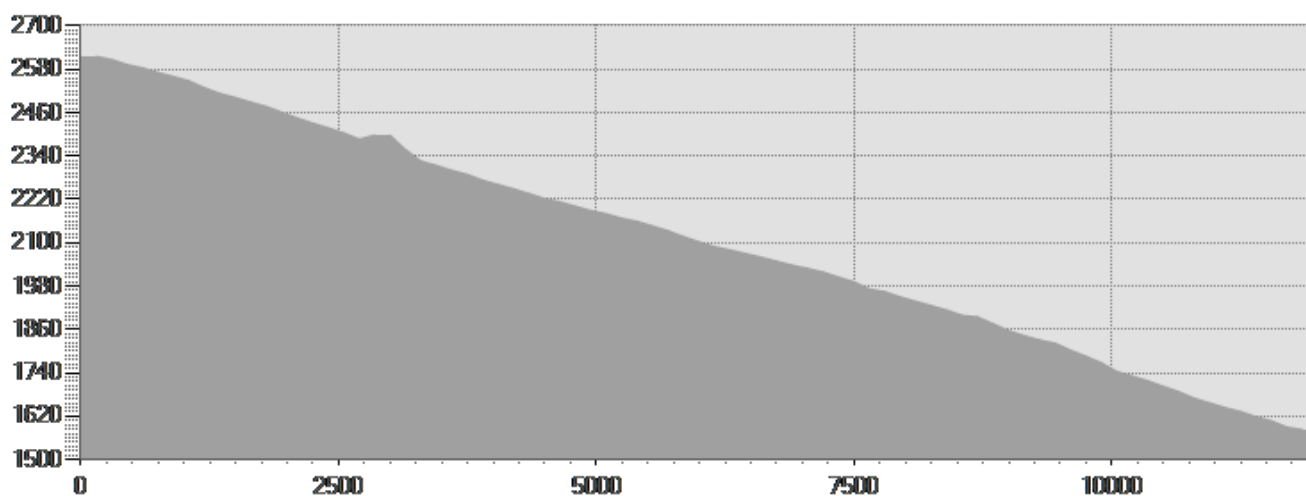
**Equipment required:**

**Difficulty description:**


**Parking Area:**

**Map:**

**Author:**



## TECHNICAL DATA

Length	— 11,985 Km	Skill	--
Duration	☀ 4:00 - 5:00 h	Condition	--
Uphill height difference	↗ 11 m	Effort	--
height difference downhill	↘ 1045 m	Natural pavement	0%
Maximum slope uphill	↗ 8%	Asphalt pavement	100%
Maximum slope downhill	↘ 27%	Cobblestones	0%
Minimum and maximum quota		Equipped trail	0%
		Scree pavement	0%
		Other types of pavements	0%
		Not available data	0%
Period Journey	Giugno - Ottobre		

*This publication is for information purposes only. We recommend you consult and check the weather forecast and snow conditions before every excursion.*