




Medium 

 5,612 Km

 1:00 - 2:00
h

 346 m

 345 m



ValtellinaOutdoor. Sources: Esri, HERE, Garmin, Intermap, increment P Corp., GEBCO, USGS, FAO, NPS, NRCAN, GeoBase, IGN, Kadaster NL, Ordnance Survey, Esri Japan, METI, Esri China (Hong Kong), (c) OpenStreetMap contributors, and the GIS User Community, Comunità Montana Alta Valtellina

Presedont



Start:San Carlo

Arrival:San Carlo

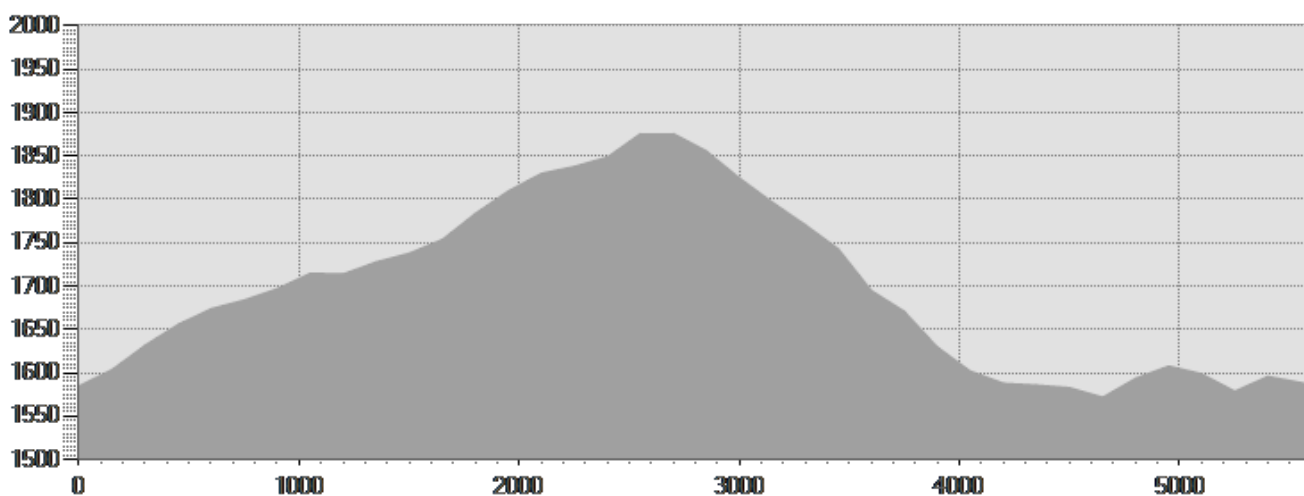
Equipment required:

Difficulty description:

Parking Area:San Carlo

Map:

Author:



TECHNICAL DATA

Length	— 5,612 Km	Skill	☆☆☆☆☆
Duration	☀ 1:00 - 2:00 h	Condition	☆☆☆☆☆
Uphill height difference	↗ 346 m	Effort	☆☆☆☆☆
height difference downhill	↘ 345 m		
Maximum slope uphill	↗ 20%		
Maximum slope downhill	↘ 32%		
Minimum and maximum quota	 1876 m 1572 m		
Period Journey	Dicembre - Aprile		

This publication is for information purposes only. We recommend you consult and check the weather forecast and snow conditions before every excursion.