

Val Viola

Hard

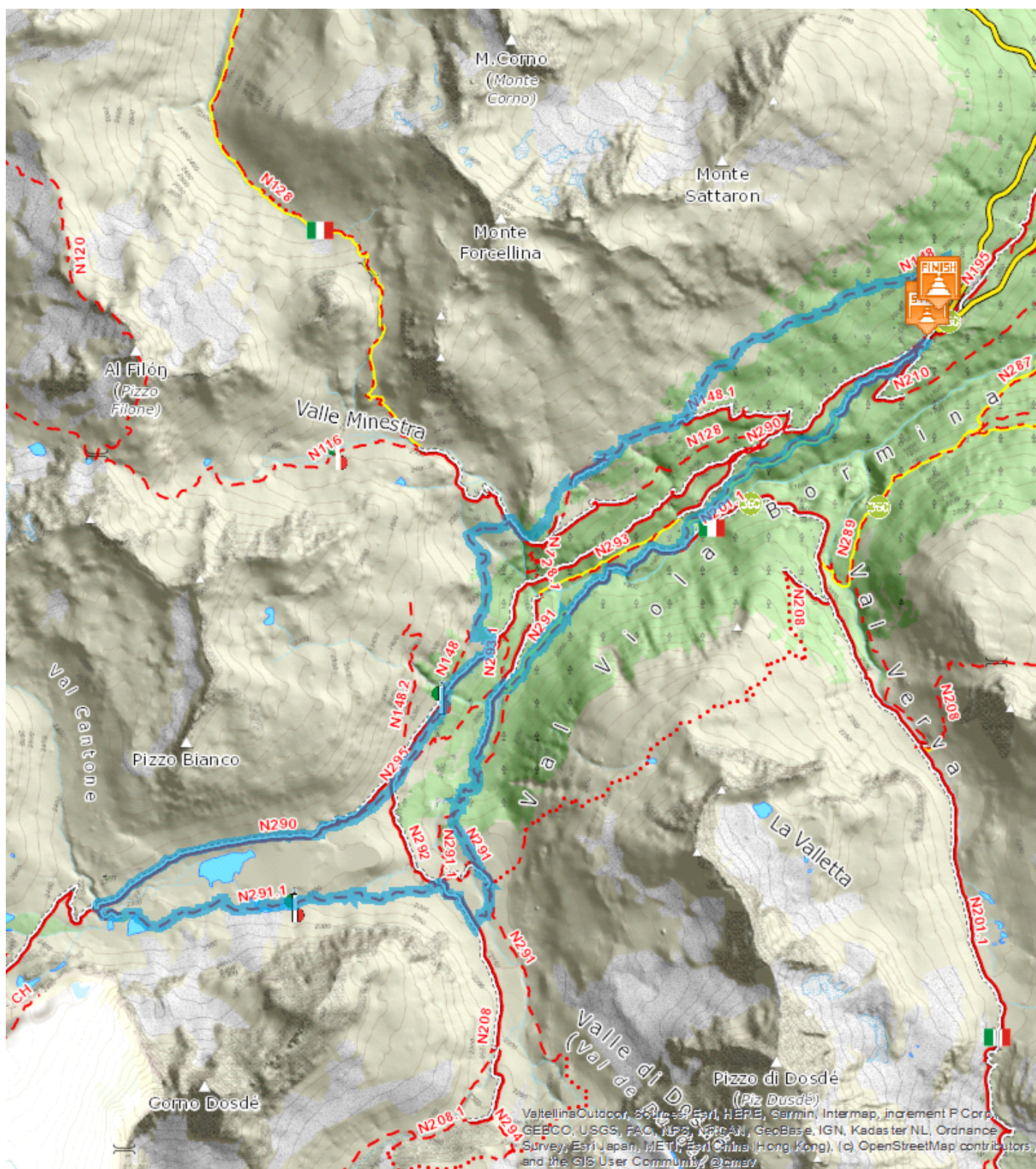


— 20,987 Km

☾ 06:19 h

↗ 707 m

↘ 677 m





9 GIUGNO 2024 Programme: 7.30 a.m.: meeting point for athletes at Arnoga 9.15 a.m.: start of TrailRun Alta Valtellina and ShortRun 9.20 a.m.: start of walk 9.30 p.m.: start of mini TrailRun following: prizegiving - Info and updates: www.trailrunaltavaltellina.it

Start:Arnoga

Arrival:

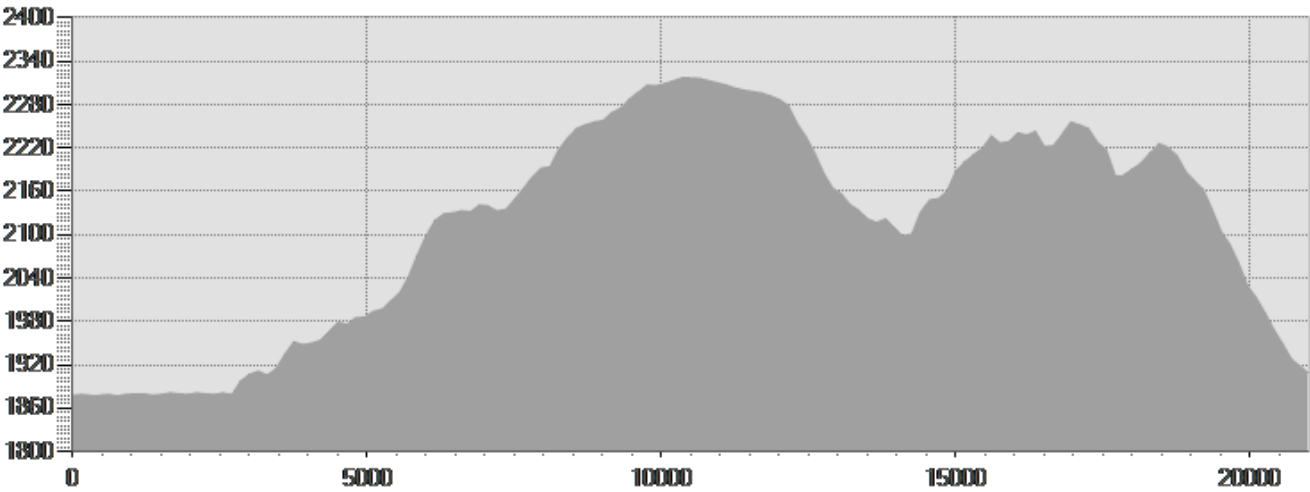
Equipment required:

Difficulty description:

Parking Area:Arnoga

Map:

Author:



TECHNICAL DATA



Length	— 20,987 Km	Skill	★★★★★
Duration	☯ 06:19 h	Condition	★★★★★
Uphill height difference	↗ 707 m	Effort	★★★★★
height difference downhill	↘ 677 m	Natural pavement	99%
Maximum slope uphill	⤶ 20%	Asphalt pavement	0%
Maximum slope downhill	⤵ 24%	Cobblestones	1%
Minimum and maximum quota	 2318 m	Equipped trail	0%
		Scree pavement	0%
		Other types of pavements	0%
Period Journey	Giugno - Settembre	Not available data	0%

PHOTO GALLERY



TrailRun



TrailRun natura



TrailRun



TrailRun



TrailRun

This publication is for information purposes only. We recommend you consult and check the weather forecast and snow conditions before every excursion.