



Panoramica di Santa Caterina con la Joelette



Medium

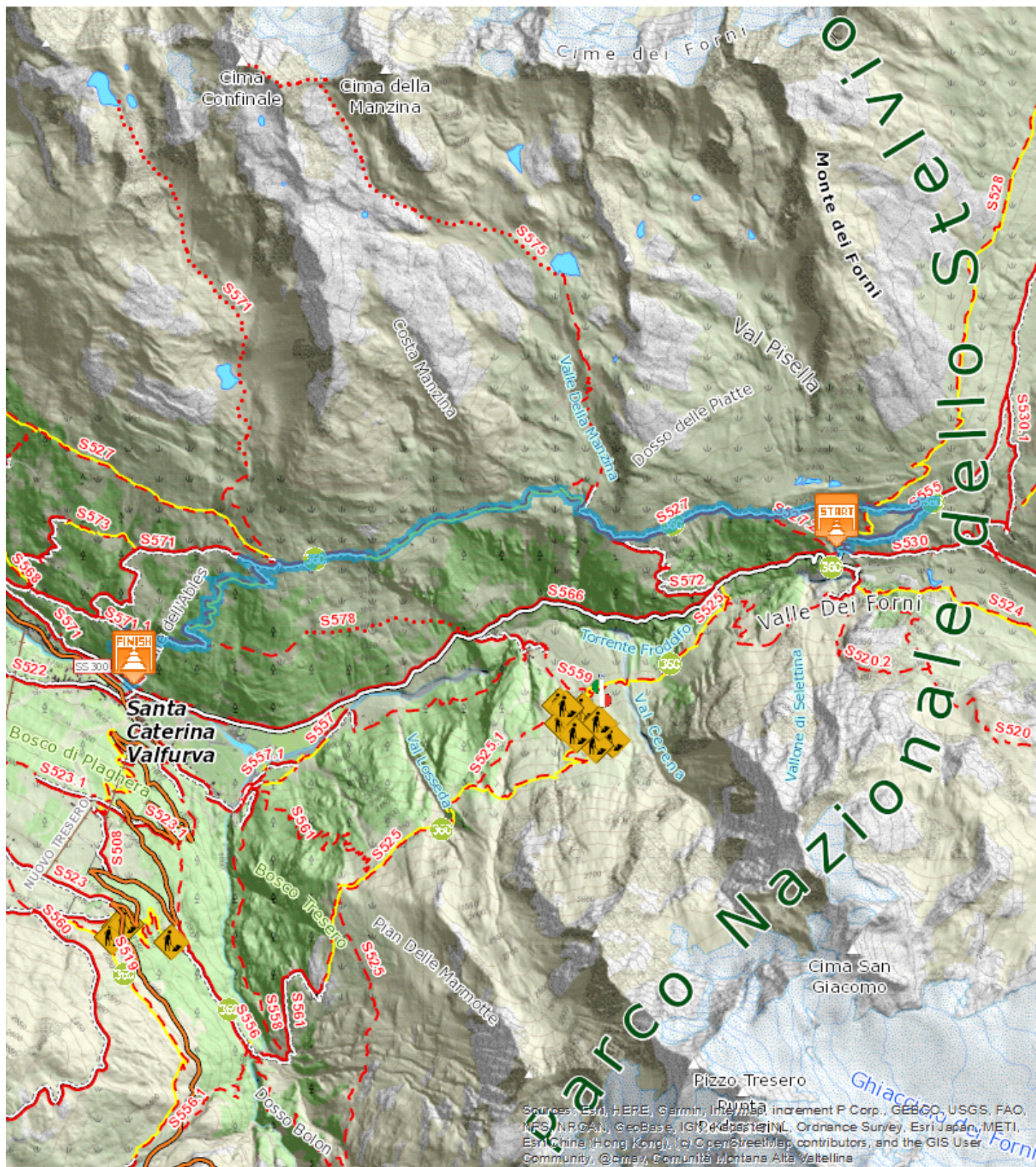


9,084 Km

02:53 h

224 m

667 m





Start:Rifugio Albergo Forni

Arrival:Piazza Magliava - Santa Caterina

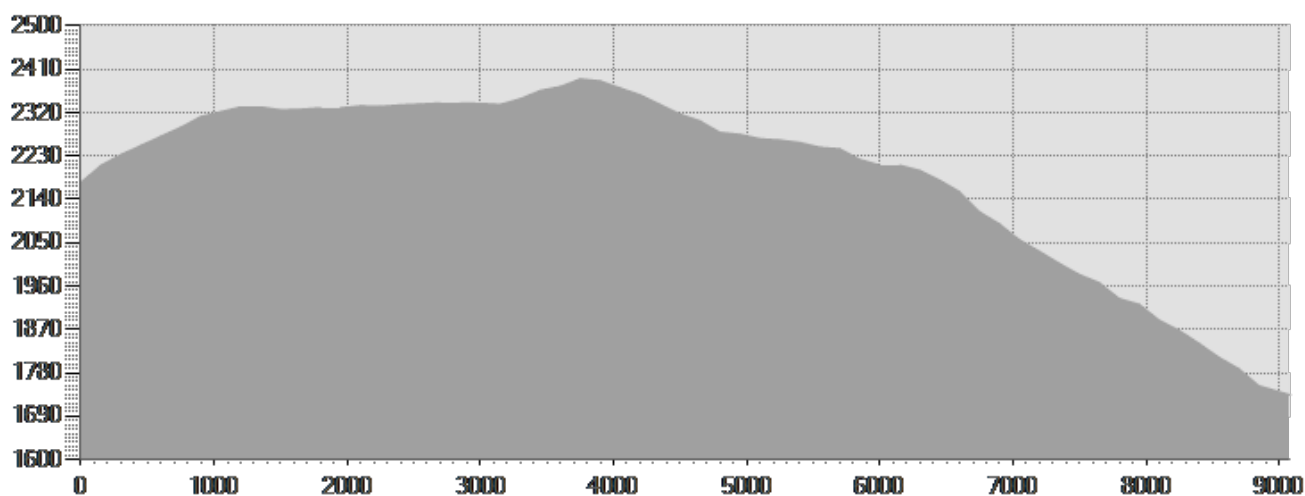
Equipment required:

Difficulty description:

Parking Area:Parccheggio Forni

Map:

Author:



TECHNICAL DATA


Length	— 9,084 Km	Skill	--
Duration	☀ 02:53 h	Condition	--
Uphill height difference	↗ 224 m	Effort	--
height difference downhill	↘ 667 m	Natural pavement	100%
Maximum slope uphill	↗ 23%	Asphalt pavement	0%
Maximum slope downhill	↘ 28%	Cobblestones	0%
Minimum and maximum quota	 2390 m	Equipped trail	0%
		Scree pavement	0%
		Other types of pavements	0%
Period Journey	Luglio - Ottobre	Not available data	0%

PHOTO GALLERY



Panorama Sui Forni



Ables



Bivio



Ponte



Ristoro Ables

This publication is for information purposes only. We recommend you consult and check the weather forecast and snow conditions before every excursion.