


Parcheggio Forni - Malga Salettina - Sentiero S520 - Ponti Tibetani - Rifugio Branca - Parcheggio Forni


Medium

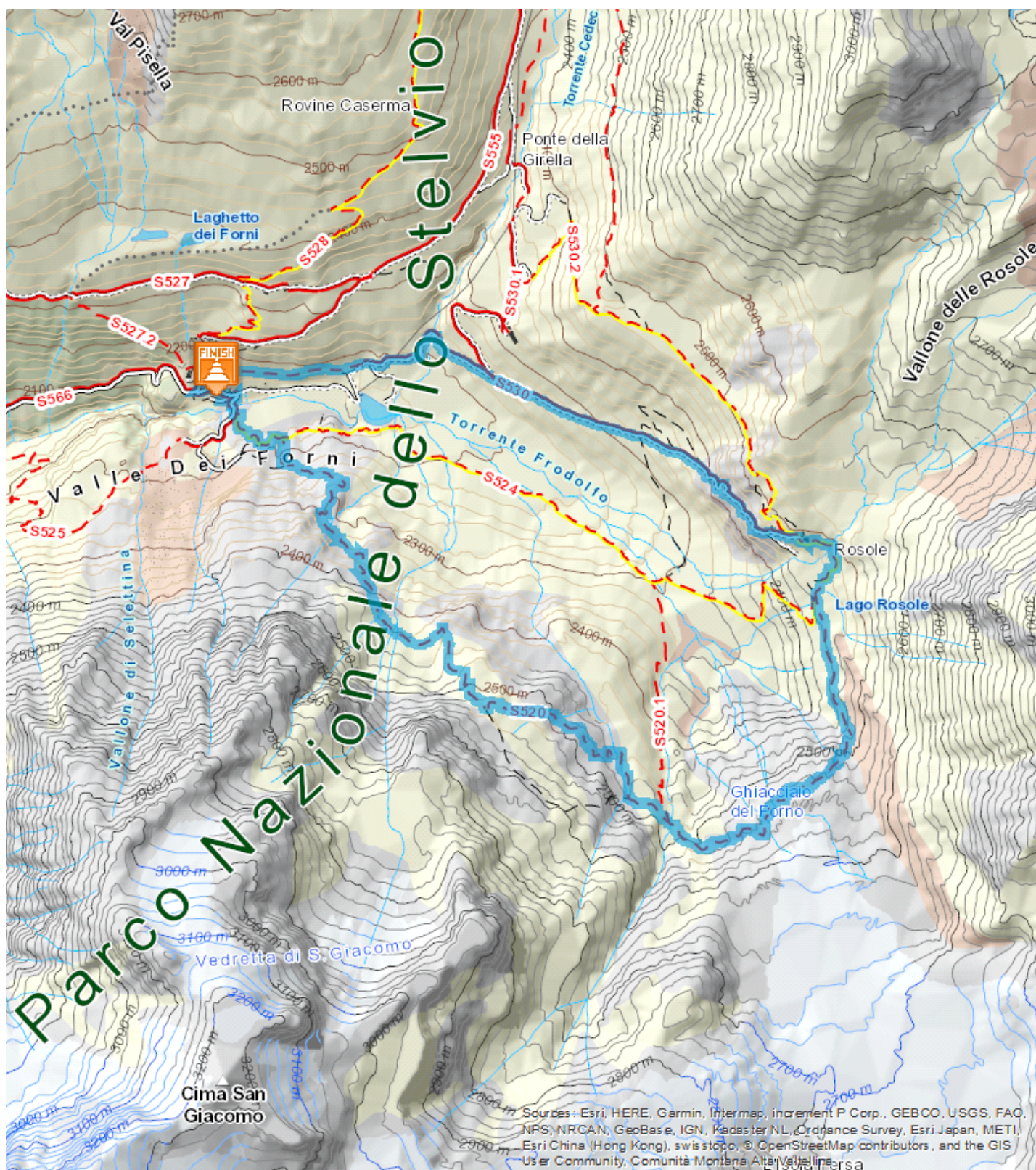


8,216 Km

 03:05 h

 520 m

 532 m





**Start:**Parccheggio Forni

**Arrival:**Parccheggio Forni

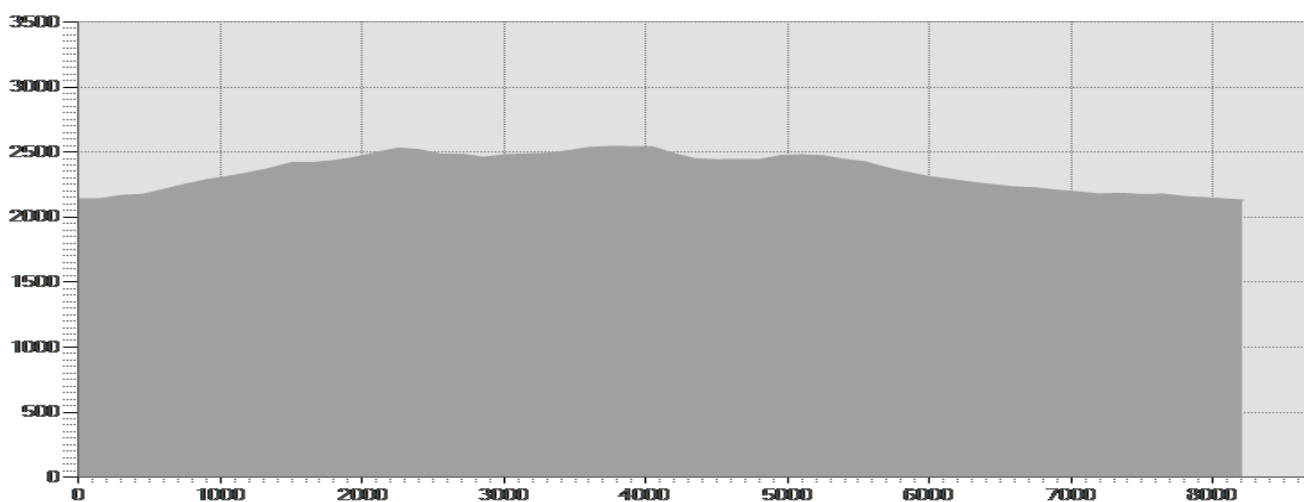
**Equipment required:**

**Difficulty description:**

**Parking Area:**Parccheggio Forni

**Map:**

**Author:**



## TECHNICAL DATA

Length	— 8,216 Km	Skill	☆☆☆☆☆
Duration	🕒 03:05 h	Condition	☆☆☆☆☆
Uphill height difference	⤴ 520 m	Effort	☆☆☆☆☆
height difference downhill	⤵ 532 m	Natural pavement	95%
Maximum slope uphill	⤴ 29%	Asphalt pavement	5%
Maximum slope downhill	⤵ 17%	Cobblestones	0%
Minimum and maximum quota	🏔 2544 m	Equipped trail	0%
	🏔 2132 m	Scree pavement	0%
Period Journey	Giugno -	Other types of pavements	0%
	Settembre	Not available data	0%

*This publication is for information purposes only. We recommend you consult and check the weather forecast and snow conditions before every excursion.*