



Giro dei Laghi di Cancano

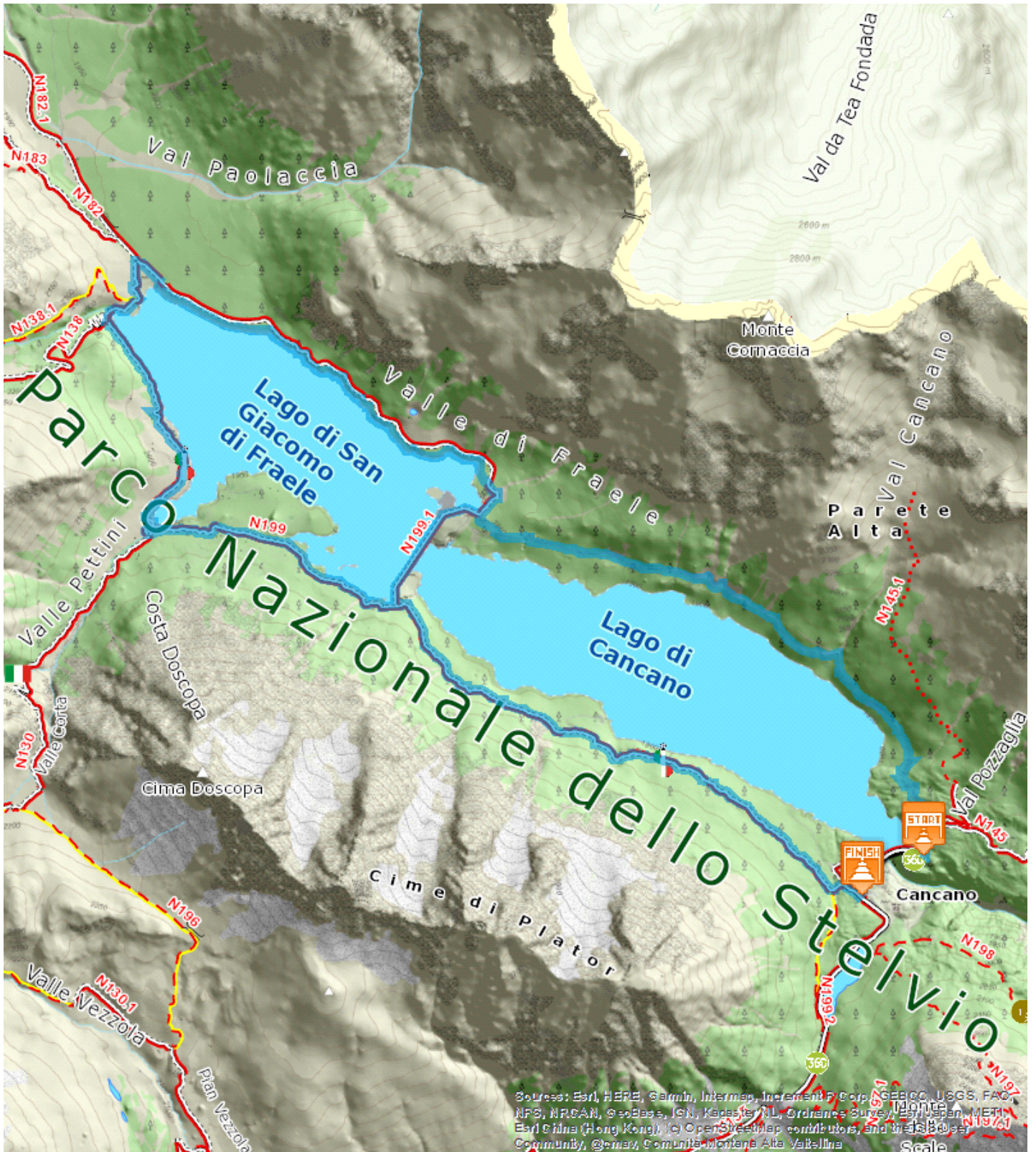
Medium 

18,164 Km

 04:42 h

 160 m

 128 m





Start:Cancano

Arrival:Cancano

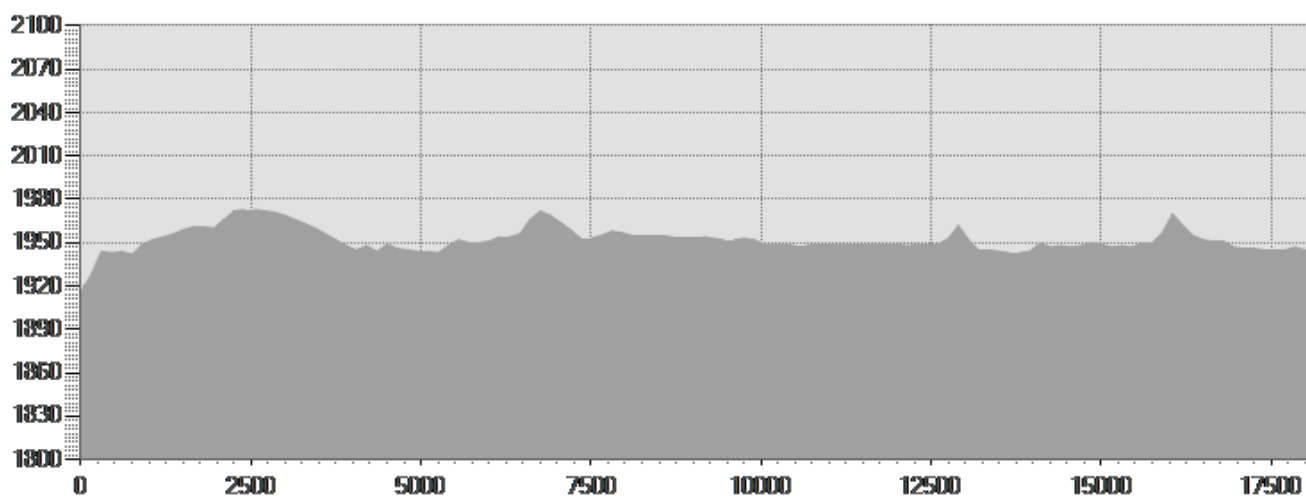
Equipment required:

Difficulty description:

Parking Area:Cancano

Map:

Author:



TECHNICAL DATA

Length	— 18,164 Km	Skill	★★★★★
Duration	🕒 04:42 h	Condition	★★★★★
Uphill height difference	⤴ 160 m	Effort	★★★★★
height difference downhill	⤵ 128 m	Natural pavement	99%
Maximum slope uphill	⤴ 11%	Asphalt pavement	1%
Maximum slope downhill	⤵ 6%	Cobblestones	0%
Minimum and maximum quota	🏔 1973 m	Equipped trail	0%
	🏔 1928 m	Scree pavement	0%
Period Journey	Giugno -	Other types of pavements	0%
	Ottobre	Not available data	0%

This publication is for information purposes only. We recommend you consult and check the weather forecast and snow conditions before every excursion.