


Giro lago di Cancano


Medium



9,844 Km

 02:31 h

 203 m

 122 m





Start:Cancano

Arrival:Cancano

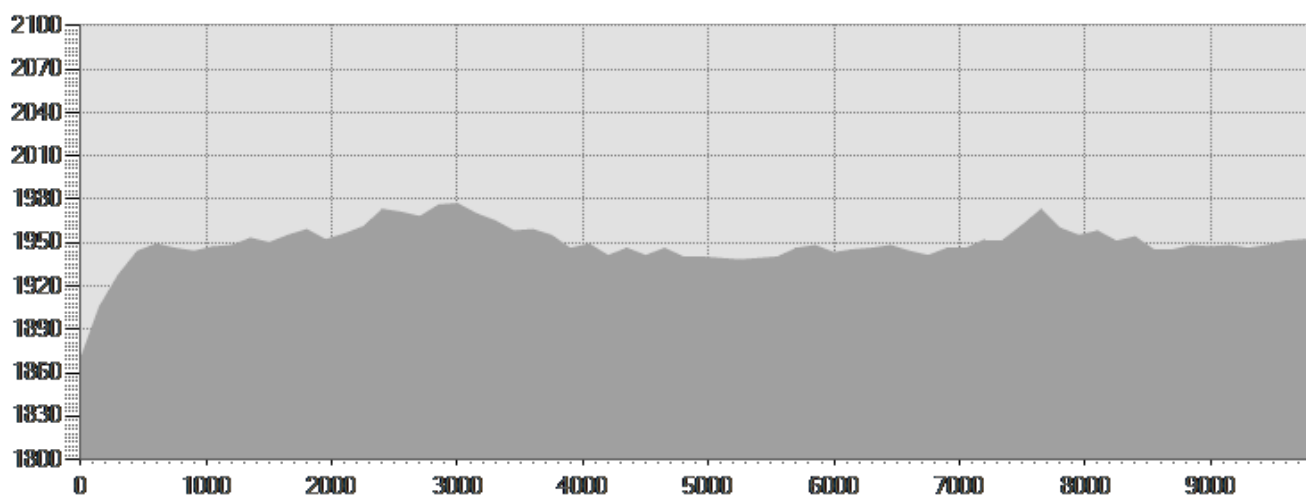
Equipment required:

Difficulty description:

Parking Area:Cancano

Map:

Author:



## TECHNICAL DATA

Length	— 9,844 Km	Skill	☆☆☆☆☆
Duration	☉ 02:31 h	Condition	☆☆☆☆☆
Uphill height difference	↗ 203 m	Effort	☆☆☆☆☆
height difference downhill	↘ 122 m	Natural pavement	98%
Maximum slope uphill	↗ 24%	Asphalt pavement	2%
Maximum slope downhill	↘ 4%	Cobblestones	0%
Minimum and maximum quota	1978 m	Equipped trail	0%
	1906 m	Scree pavement	0%
Period Journey	Giugno -	Other types of pavements	0%
	Ottobre	Not available data	0%

*This publication is for information purposes only. We recommend you consult and check the weather forecast and snow conditions before every excursion.*