


Paluetta - Trosc - Campecc - Lecina - Garalt - Cagnola - Carbonin - Carcentina - Li Stradela - Ciuk - Praculet


Medium

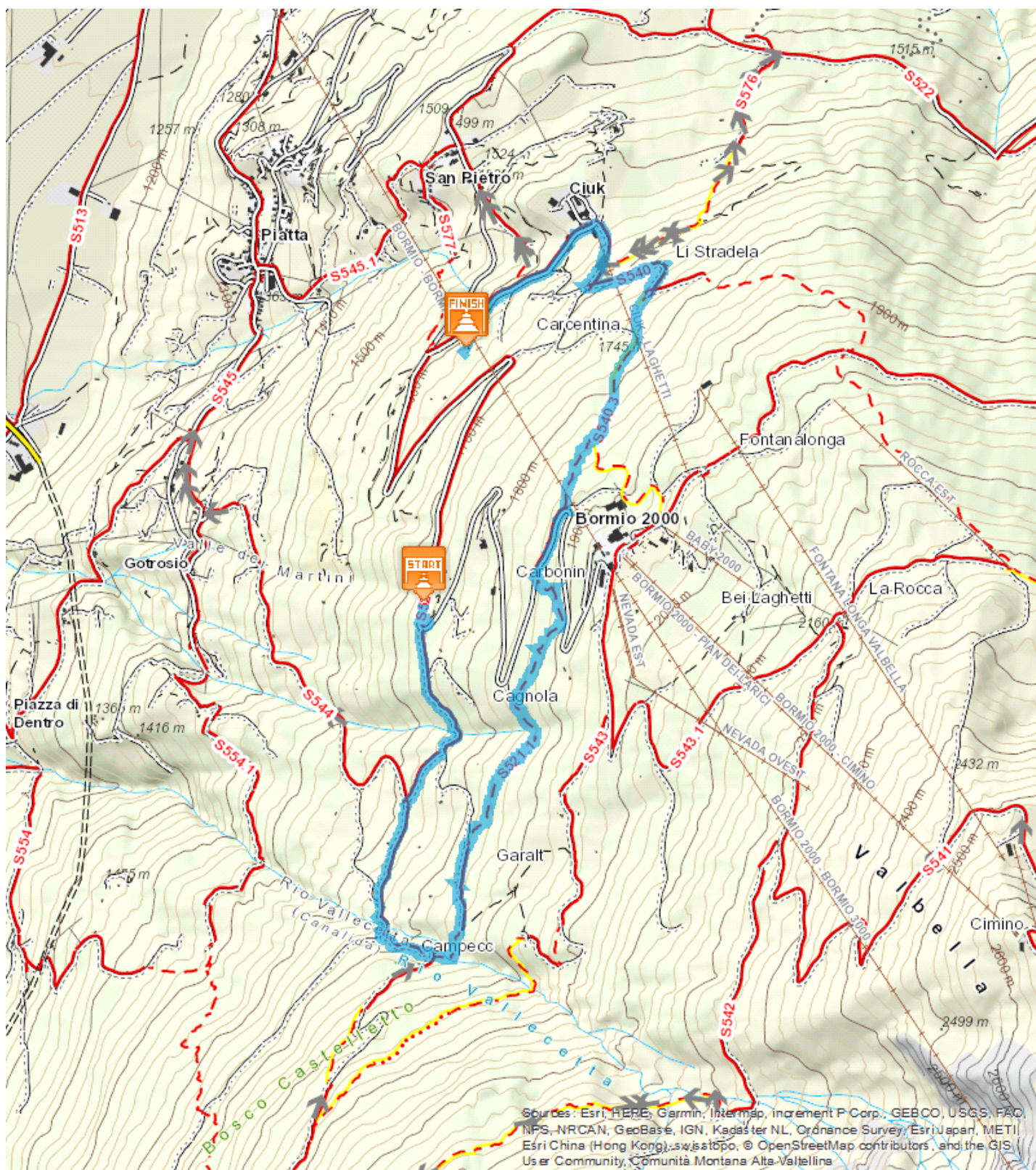


5,589 Km

 02:00 h

 280 m

 376 m



Sources: Esri, HERE, Garmin, Intermap, increment P Corp., GEBCO, USGS, FAO, NPS, NRCAN, GeoBase, IGN, Kadaster NL, Ordnance Survey, Esri Japan, METI, Esri China (Hong Kong), Swisstopo, © OpenStreetMap contributors, and the GIS User Community, Comunità Montana Alta-Valtellina



**Start:**Paluetta

**Arrival:**Praculet

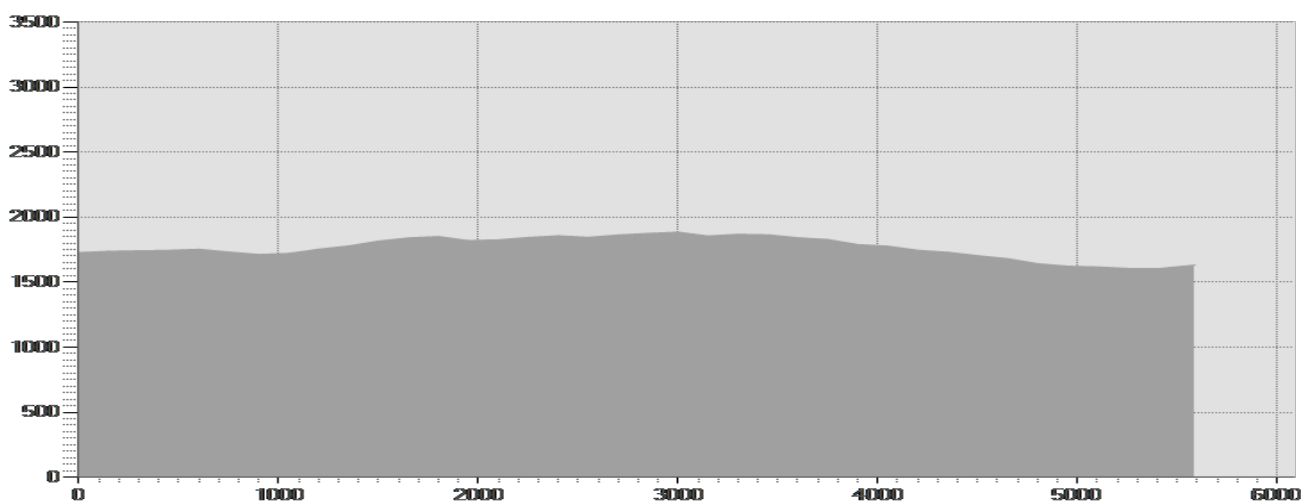
**Equipment required:**

**Difficulty description:**

**Parking Area:**Paluetta

**Map:**

**Author:**Gruppo Alpini di Piatta



## TECHNICAL DATA

Length	— 5,589 Km	Skill	☆☆☆☆☆
Duration	🕒 02:00 h	Condition	☆☆☆☆☆
Uphill height difference	⤴ 280 m	Effort	☆☆☆☆☆
height difference downhill	⤵ 376 m	Natural pavement	86%
Maximum slope uphill	⤴ 25%	Asphalt pavement	14%
Maximum slope downhill	⤵ 12%	Cobblestones	0%
Minimum and maximum quota	🏔 1885 m	Equipped trail	0%
	🏔 1604 m	Scree pavement	0%
Period Journey	Giugno - Settembre	Other types of pavements	0%
		Not available data	0%

*This publication is for information purposes only. We recommend you consult and check the weather forecast and snow conditions before every excursion.*