




Oga - Tade'

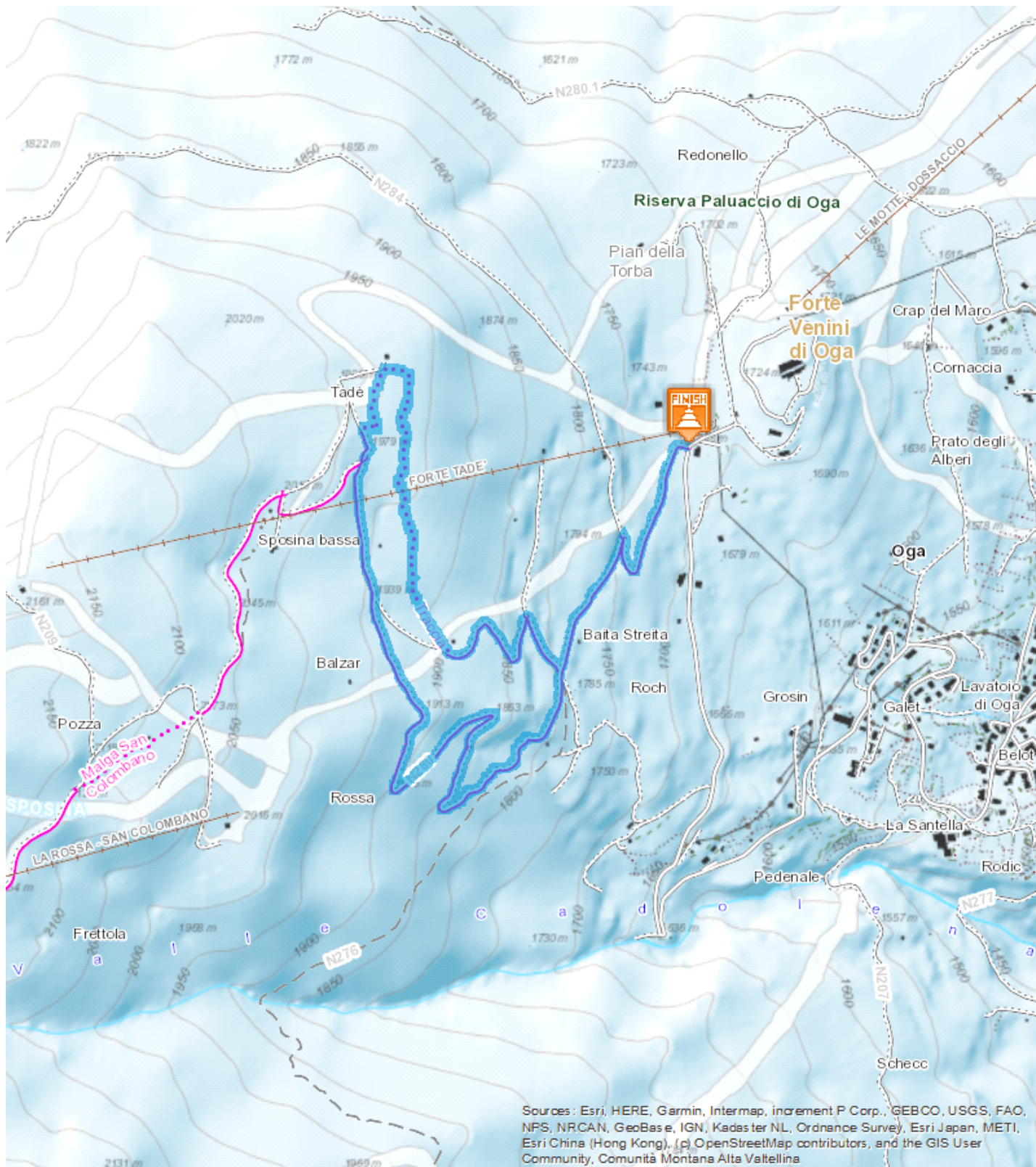
Easy 

4,249 Km

 1:00 - 2:00
h

 276 m

 276 m





An easy itinerary, without any steep gradients, which leads through woods of spruce, larch and stone pine, to the Tade' clearing situated in a beautiful position. Here there's a great panoramic view towards Bormio, overlooked by dolomitic peak of Cima di Reit, and the high peaks of the Valfurva and their glaciers, among which stands out Gran Zebru'. The path is suitable for beginners.

Thanks to special signposts, the path is practicable at night time providing oneself with frontal torch.

Start:Forte di Oga

Arrival:Forte di Oga

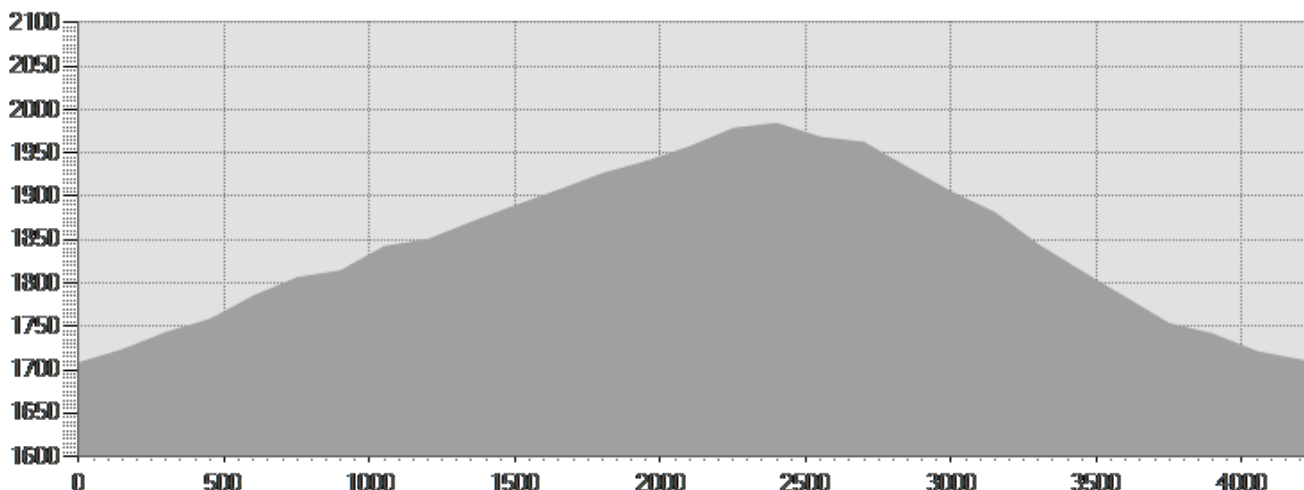
Equipment required:

Difficulty description:

Parking Area:

Map:

Author:



TECHNICAL DATA

Length	— 4,249 Km	Skill	★★★★★
Duration	🕒 1:00 - 2:00 h	Condition	★★★★★
Uphill height difference	↗ 276 m	Effort	★★★★★
height difference downhill	↘ 276 m		
Maximum slope uphill	↗ 18%		
Maximum slope downhill	↘ 25%		
Minimum and maximum quota	🏔 1984 m 1709 m		
Period Journey	📅 Dicembre - Marzo		

This publication is for information purposes only. We recommend you consult and check the weather forecast and snow conditions before every excursion.