



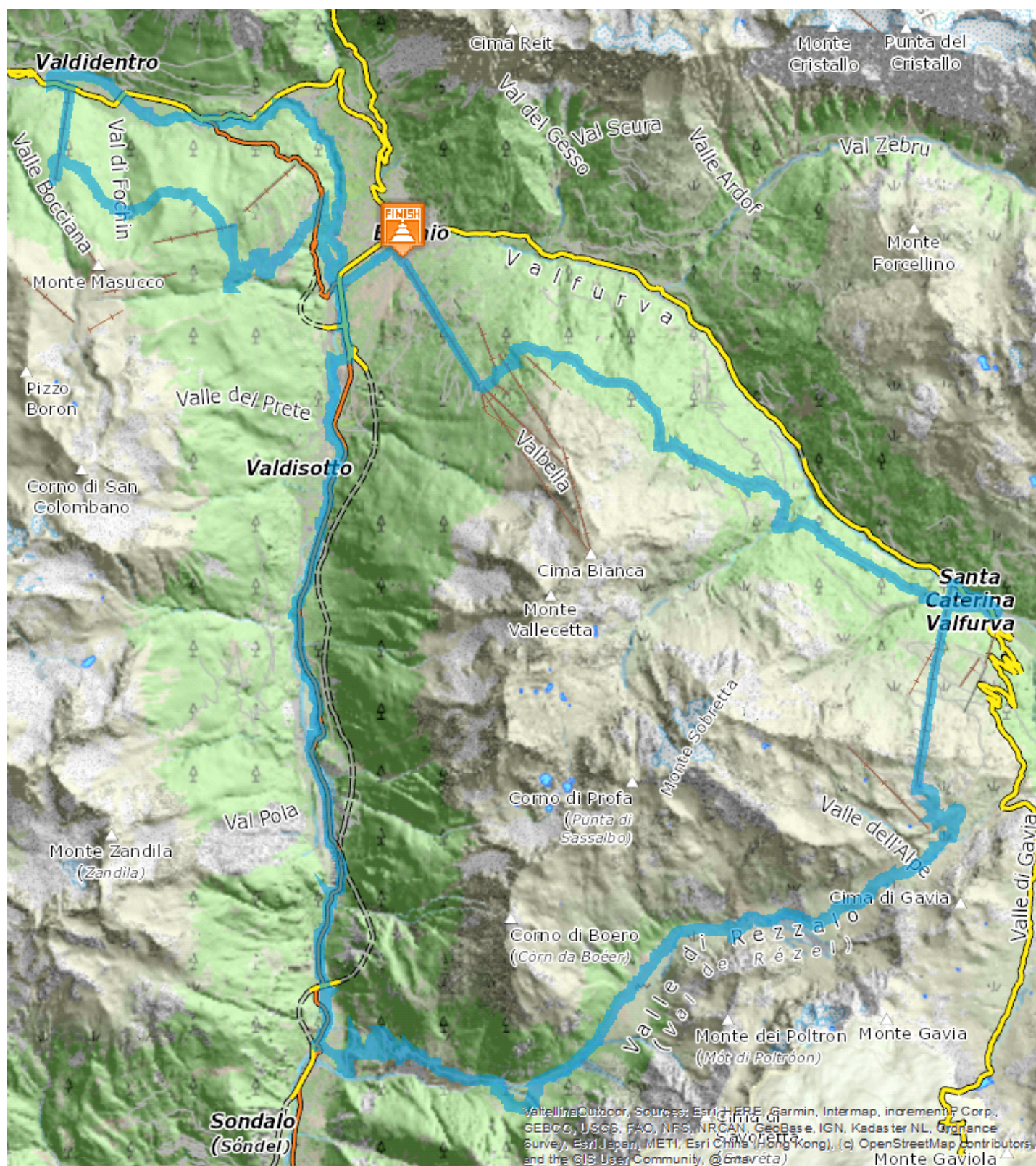


Medium  79,063 Km  5:00 - 9:00 h  3447 m  3447 m



The 3 Gondolas is an epic tour for mountain bikes and e-bikes that unfolds within the tourist destination of Bormio - in Alta

Valtellina. The route involves the 3 main gondola lifts of the area - Bormio, Santa Caterina, Valdidentro - and, since it's a circular route, it can be started from any of the three locations. In a clockwise direction, the elevation gain is reasonable. The great climbs are done with the gondola lifts that allow the transportation of mountain bikes and e-bikes in comfort. The route is about 66 km long laid mainly on dirt forest roads, trails, single trails and cycle paths. Technical training (especially for descents) and average physical preparation is required.



The 3 Gondole is a mountain bike and e-bike trail in Bormio in Alta Valtellina involving the 3 main lifts of the area: 1. in Bormio, the Bormio-Bormio 2000 cable car 2. in Santa Caterina, the cable car S.Caterina -Vallalpe 3. in Valdidentro, the Isolaccia-Pian dela Mota cableway The 3 Gondole Tour can start indistinctly from one of the three locations. In a clockwise direction, the route provides a relatively few meters of elevation gain to ride uphill. The great climbs are made with the lifts that allow the transport of mountain bikes and e-bikes in comfort. The route has a total length of 72 km to which are added the 7 km of ascent by cable car. The tour takes place mainly on dirt forest roads, trails, single trails and bike paths. It is required a technical preparation (especially for the descents) and athletic medium. The estimated journey time varies greatly depending on your training and the ability to ride the MTB: it ranges from a minimum of 5 to a maximum of 9 hours, lunch included.

The ski lifts are open until Sunday 6 September 2020. Bormio-Bormio 2000 cable car every day from 9:00 to 12:45 and from 14:00 to 17:30 Bormio 2000-Cima Bianca cable car every day from 9: 15 to 17:00 S.Caterina-Vallalpe cable car every day from 9:00 to 16:30 Isolaccia-Pian dela Mota cable car from 9:00 to 17:00 closed on Mondays until the end of July

Start:Bormio

Arrival:Bormio

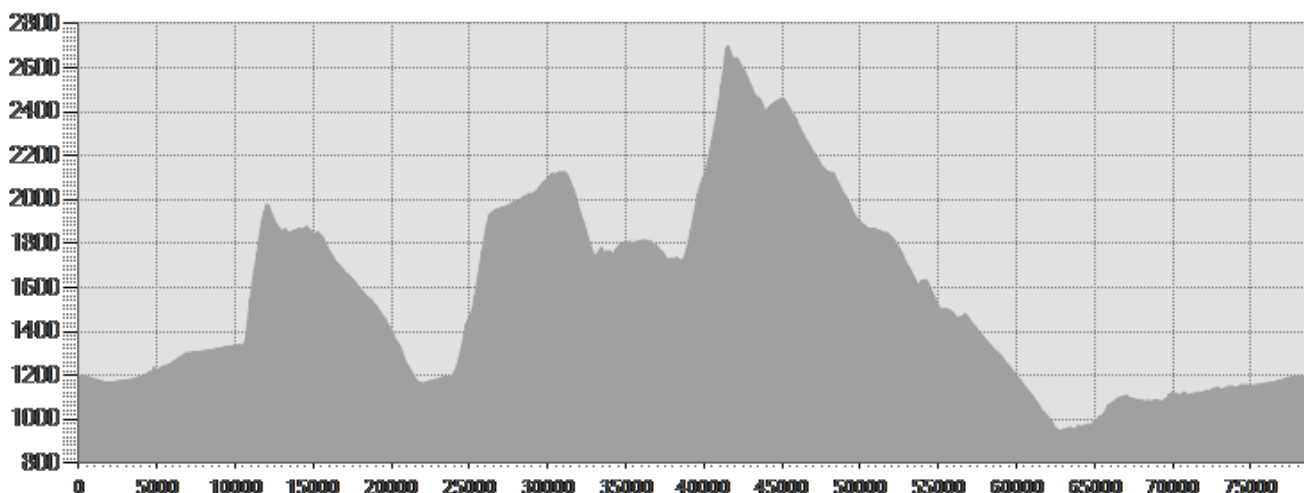
Equipment required:

Difficulty description:

Parking Area:Impianto di risalita Bormio 2000

Map:

Author:BormioSki.eu



TECHNICAL DATA

Length	— 79,063 Km	Skill	★★★★★
Duration	🕒 5:00 - 9:00 h	Condition	★★★★★
Uphill height difference	⬆️ 3447 m	Effort	★★★★★
height difference downhill	⬇️ 3447 m	Natural pavement	44%
Maximum slope uphill	⬆️ 63%	Asphalt pavement	46%
Maximum slope downhill	⬇️ 27%	Cobblestones	0%
Minimum and maximum quota	🏔️ 2701 m	Equipped trail	0%
	950 m	Scree pavement	0%
	Giugno - Settembre	Other types of pavements	9%
Period Journey		Not available data	0%

PHOTO GALLERY



3 gondole

This publication is for information purposes only. We recommend you consult and check the weather forecast and snow conditions before every excursion.