


Apt Bormio - Santa Lucia - Chiesa di San Gallo - Golf Bormio - Apt Bormio

Easy

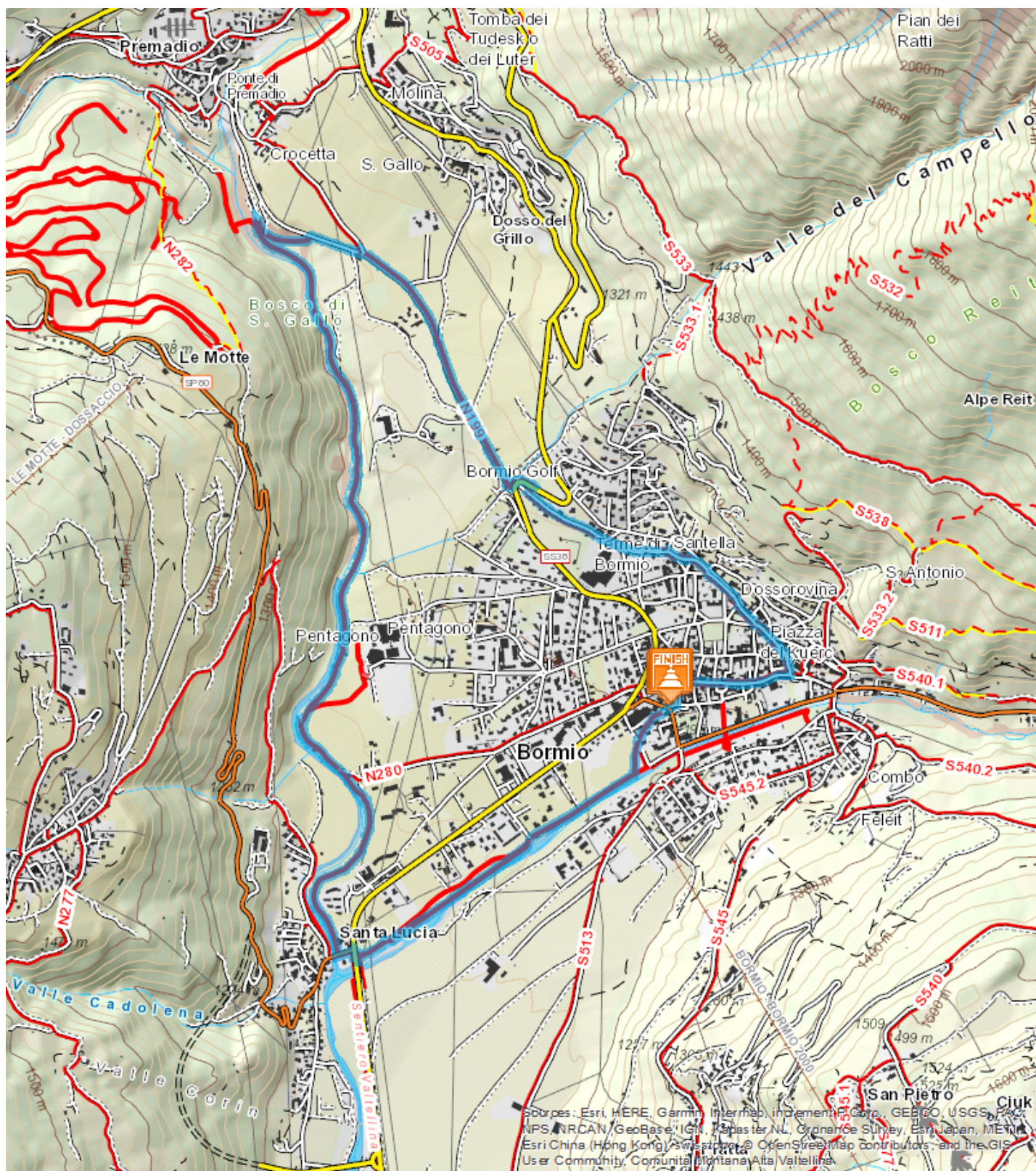


7,31 Km

 1:00 - 2:00
h

 86 m

 86 m





The path starts from Bormio Tourist Office. At the Eden bridge continue along the bike trail to Santa Lucia. From here continue along the River Adda, a very quiet area where you can relax amidst the sounds of birdsong, rustling trees and flowing water. From the Church of San Gallo return via the trail through the meadows below the church. Once past the golf course you are back in the centre of Bormio.

Church of San Gallo. At one time this church had the dismal name of the Church of the Dead. Legend had it that at night there were processions of ghosts, the souls of those executed at the nearby Field of Justice. In 2001, after restoration, it was reopened for worship.

Start:Apt Bormio

Arrival:Apt Bormio

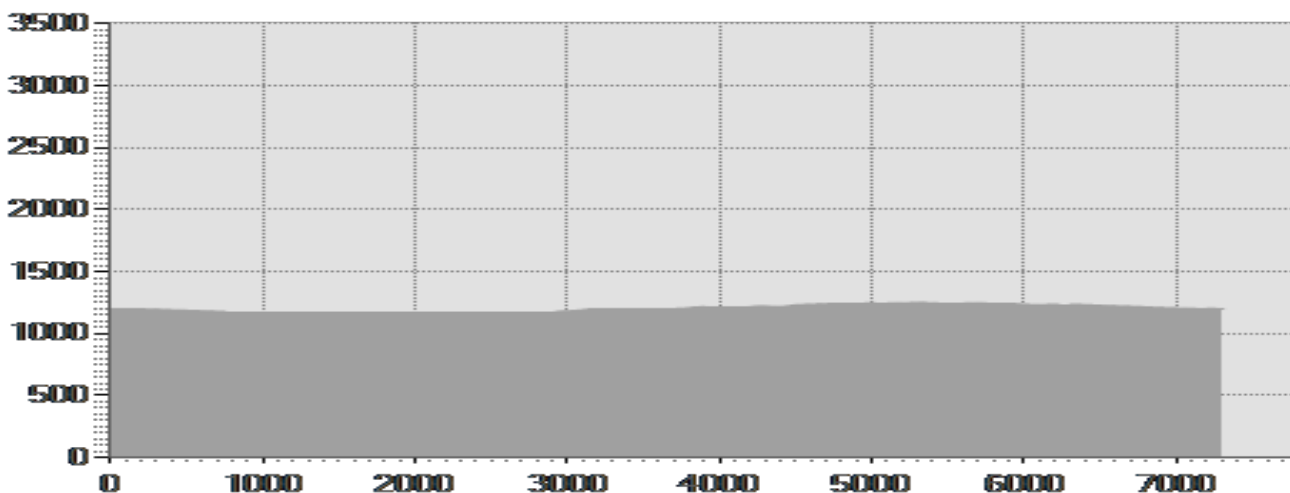
Equipment required:

Difficulty description:

Parking Area:

Map:Bike and Trekking Map Alta Valtellina n° 4

Author:



TECHNICAL DATA

Length	— 7,31 Km	Skill	★★★★★
Duration	🕒 1:00 - 2:00 h	Condition	★★★★★
Uphill height difference	⤴ 86 m	Effort	★★★★★
height difference downhill	⤵ 86 m	Natural pavement	4%
Maximum slope uphill	⤴ 17%	Asphalt pavement	96%
Maximum slope downhill	⤵ 4%	Cobblestones	0%
Minimum and maximum quota	🏔 1253 m	Equipped trail	0%
	1180 m	Scree pavement	0%
Period Journey	Gennaio -	Other types of pavements	0%
	Dicembre	Not available data	0%

PHOTO GALLERY



Bormio Golf



Chiesa di San Gallo

This publication is for information purposes only. We recommend you consult and check the weather forecast and snow conditions before every excursion.