





Pentagono di Bormio - Santa Lucia - Oga - Presura - Santa Lucia - Pentagono

Medium  11,761 Km  2:00 - 3:00 h  392 m  393 m





From the Pentagon at Bormio follow the bike trail along the river until Santa Lucia in Valdisotto. Follow the bike trail up to Osteglio and take path N280, crossing the Costa del Madrecc, to Oga. The trail passes near the Church of Saints Lorenzo and Colombano. From via Roma turn left into via Sambor until you reach path N277 that leads to Calosio. Just past the picnic area, and after the huts at Presurina, at the junction continue along the forest trail to La Ronca. From here descend to Dosso, cross Fumarogo and Santa Lucia and return to your starting point at the Pentagon in Bormio.

Church of Saints Lorenzo and Colombano This church is dedicated to San Lorenzo whose feast day is on 10 August. Every year on the Tade' plateau the Flames of S. Lorenzo are lit, huge bonfires that evoke the martyrdom of the saint and the ancient pagan rituals of the renewal and regeneration of nature following the harvest.

Start:Pentagono di Bormio

Arrival:Pentagono di Bormio

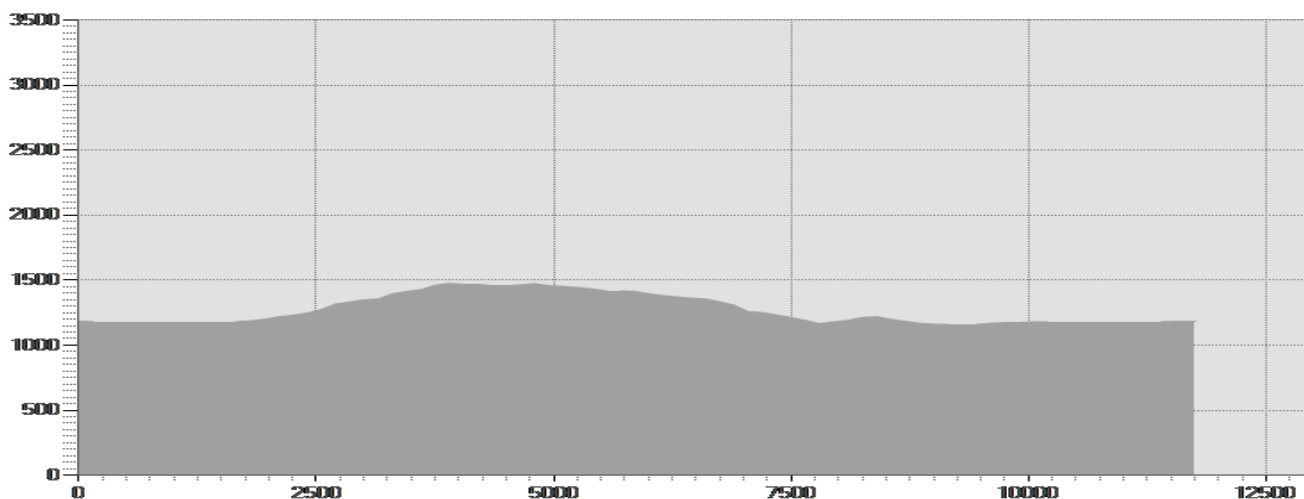
Equipment required:

Difficulty description:

Parking Area:

Map:Bike and Trekking Map Alta Valtellina n° 4

Author:



TECHNICAL DATA

Length	— 11,761 Km	Skill	★★★★★
Duration	🕒 2:00 - 3:00 h	Condition	★★★★★
Uphill height difference	⤴ 392 m	Effort	★★★★★
height difference downhill	⤵ 393 m	Natural pavement	51%
Maximum slope uphill	⤴ 29%	Asphalt pavement	49%
Maximum slope downhill	⤵ 16%	Cobblestones	0%
Minimum and maximum quota	🏔 1476 m	Equipped trail	0%
		Scree pavement	0%
Period Journey	Giugno - Ottobre	Other types of pavements	0%
		Not available data	0%

PHOTO GALLERY



Chiesa di San Lorenzo a Oga



Primo piano della chiesa di San Lorenzo a Oga



Vista su Piatta

This publication is for information purposes only. We recommend you consult and check the weather forecast and snow conditions before every excursion.