




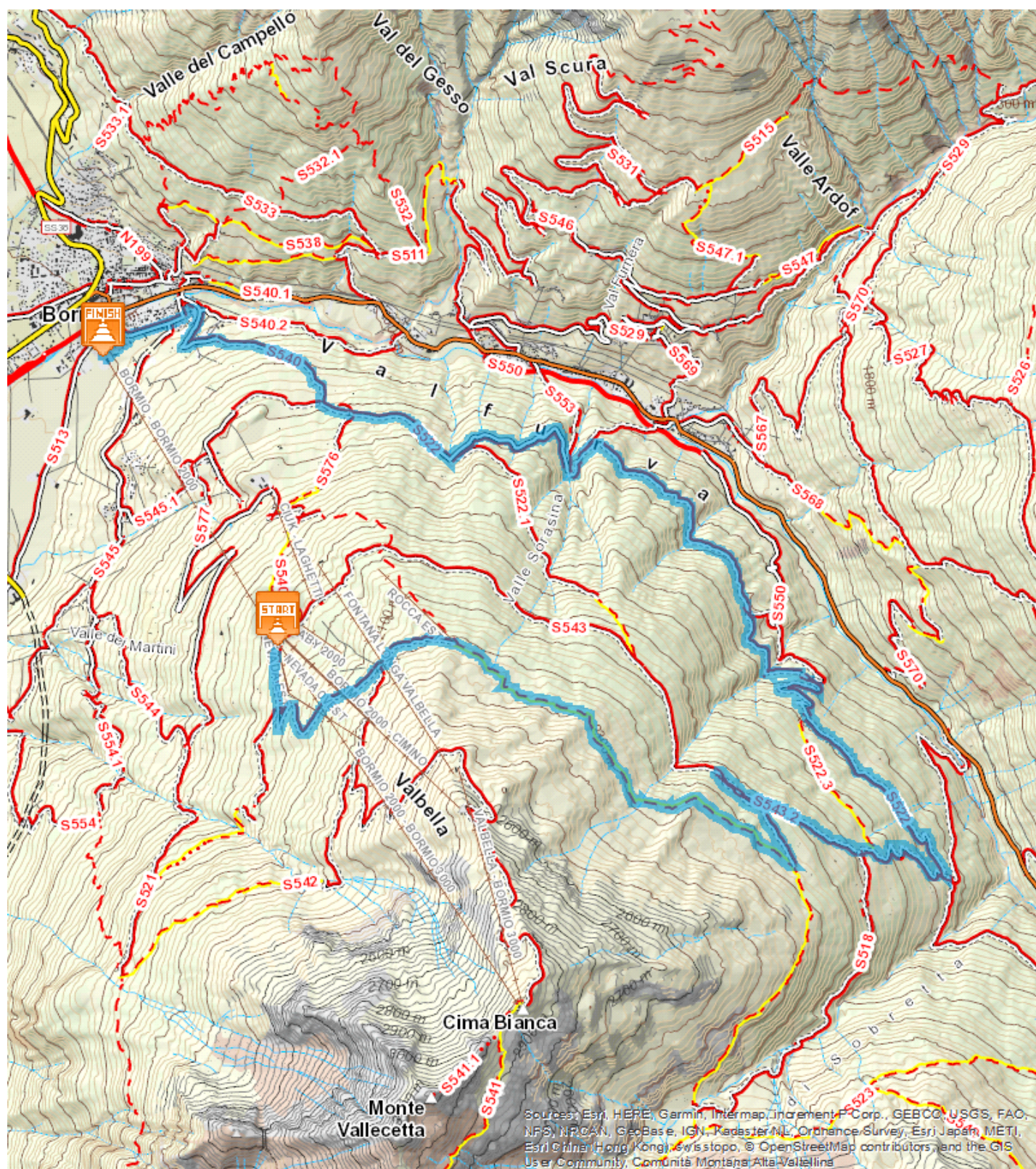




Bormio - Funivia Bormio 2000 - La Rocca - Sobretta - Calvarana - Campolungo - Feleit - Bormio

Medium   19,761 Km  5:00 - 6:00 h  563 m  1307 m





From Bormio take the cable car up to Bormio 2000 where you can take path S543 then S543.1 across the ski slopes to La Rocca. There are some refuges where you can stop and admire the impressive mountain scenery and sample the excellent local cuisine. Continue upwards along path S542 to Sobrettina and descend along paths S543 S543.2 S518 S522 to Monti di Sobretta di Sotto. From here, the trail becomes mostly flat with some short climbs and downhill stretches. There is a thick forest of red spruce with beautiful panoramic views of Valfurva. After passing the areas of Calvarana, Le Poce and Campolungo, take a steep track on the right, path S540, which leads first to Feleit and then to Bormio.

Red spruce abete rosso, peccio, pezzo An evergreen, growing up to 5060 metres in height, it is a very longlived tree, with a straight cylindrical trunk; it is very resinous. The wood is white, soft and bright, and is very popular for standard jobs in carpentry, frames and packaging. It is widely used in the paper industry for cellulose.

Start:Ski Stadium Bormio **Arrival:**Ski Stadium Bormio

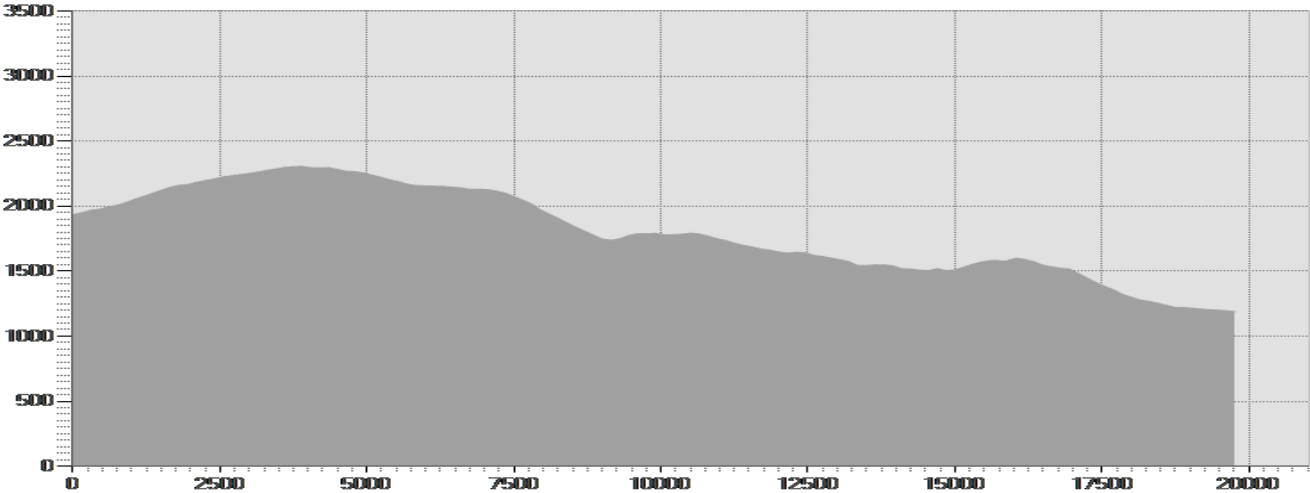
Equipment required:

Difficulty description:

Parking Area:

Map:Bike and Trekking Map Alta Valtellina n° 4

Author:




TECHNICAL DATA

Length	— 19,761 Km	Skill	★★★★★
Duration	🕒 5:00 - 6:00 h	Condition	★★★★★
Uphill height difference	⬆️ 563 m	Effort	★★★★★
height difference downhill	⬇️ 1307 m	Natural pavement	84%
Maximum slope uphill	⬆️ 16%	Asphalt pavement	16%
Maximum slope downhill	⬇️ 15%	Cobblestones	0%
Minimum and maximum quota	🏔️ 2306 m	Equipped trail	0%
	1190 m	Scree pavement	0%
Period Journey	Giugno - Ottobre	Other types of pavements	0%
		Not available data	0%

PHOTO GALLERY



Segnaletica Baitin dei Pastori



Strada da Sobretta al 2000



Strada di Campolungo



Baite a Calvarana

This publication is for information purposes only. We recommend you consult and check the weather forecast and snow conditions before every excursion.