



Bormio 360 Adventure Trail

Percorso ad anello, suddiviso in 10 fantastiche tappe tematiche

Hard



142,615 Km



45:31 h

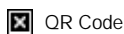


6153 m



6153 m

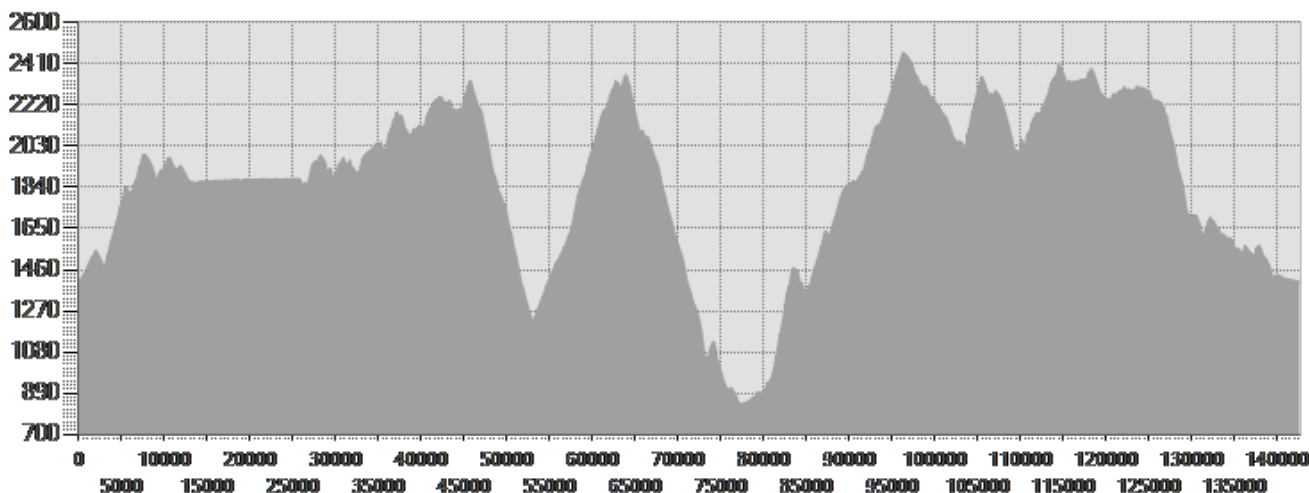




QR Code

The route is a closed loop 140 km in length, with an overall height difference of around 6,200 m. It runs along the mountainside above the 5 main villages in the Bormio area (Bormio, Sondalo, Valdidentro, Valdisotto e Valfurva) at an altitude of between 837 and 2,462 m above sea level and can be covered on foot or by mountain bike. The loop is divided into 10 stages so you can cover just part of it, or divide it up over a few days, staying at mountain refuges or Alpine huts along the route. Each stage has a theme that explores the environmental, historic, cultural and naturalistic features of the area; more information can be found on signposts and totems along the route. The aim of this project is to highlight the many different faces of this unique area, through fun, sport and contact with nature. It offers a chance to see what life on an Alpine pasture is like, explore places that were once feared as witches' lairs, breathe the oxygen-rich air of the forests and reach out and touch the waters that flow from the

mountainside.

Start:Bormio**Arrival:**Bormio**Equipment required:****Difficulty description:****Parking Area:****Map:****Author:**Comunita Montana Alta Valtellina

TECHNICAL DATA

Length	— 142,615 Km	Skill	★★★★★
Duration	🕒 45:31 h	Condition	★★★★★
Uphill height difference	⬆️ 6153 m	Effort	★★★★★
height difference downhill	⬆️ 6153 m	Natural pavement	89%
Maximum slope uphill	⬆️ 33%	Asphalt pavement	10%
Maximum slope downhill	⬆️ 34%	Cobblestones	0%
Minimum and maximum quota	🏔️ 2464 m	Equipped trail	0%
	836 m	Scree pavement	0%
Period Journey	Giugno -	Other types of pavements	0%
	Ottobre	Not available data	0%

STAGES



Length 11 Km 883 m
Duration 03:59 h

Bormio 360 - Tappa 1 - Sentiero dell' acqua



Length
Duration

Bormio 360 - Tappa 2 - Sentiero Decauville

11 Km 490 m

02:56 h



Length
Duration

Bormio 360 - Tappa 3 - Sentiero del Conte

19 Km 607 m

05:51 h



Length
Duration

Bormio 360 - Tappa 4 - Il sentiero delle malghe

17 Km 712 m

06:09 h



Length
Duration

Bormio 360 - Tappa 5 - Sentiero dei minerali

18 Km 950 m

06:11 h



Length
Duration

Bormio 360 - Tappa 6 - Sentiero de li stria

11 Km 661 m

03:32 h



Length
Duration

Bormio 360 - Tappa 7 - Sentiero dei rododendri

12 Km 1 m

04:09 h




Length
Duration

Bormio 360 - Tappa 8 - Sentiero dei ghiacci

13 Km 253 m

04:21 h



Length
Duration

Bormio 360 - Tappa 9 - Sentiero Confinale

21 Km 100 m

06:15 h



Length
Duration

Bormio 360 - Tappa 10 - Sentiero dei maghet

8 Km 509 m

02:17 h

PHOTO GALLERY



Tappa 4 - Sentiero delle malghe



Tappa 1 - Sentiero dell'acqua

This publication is for information purposes only. We recommend you consult and check the weather forecast and snow conditions before every excursion.