



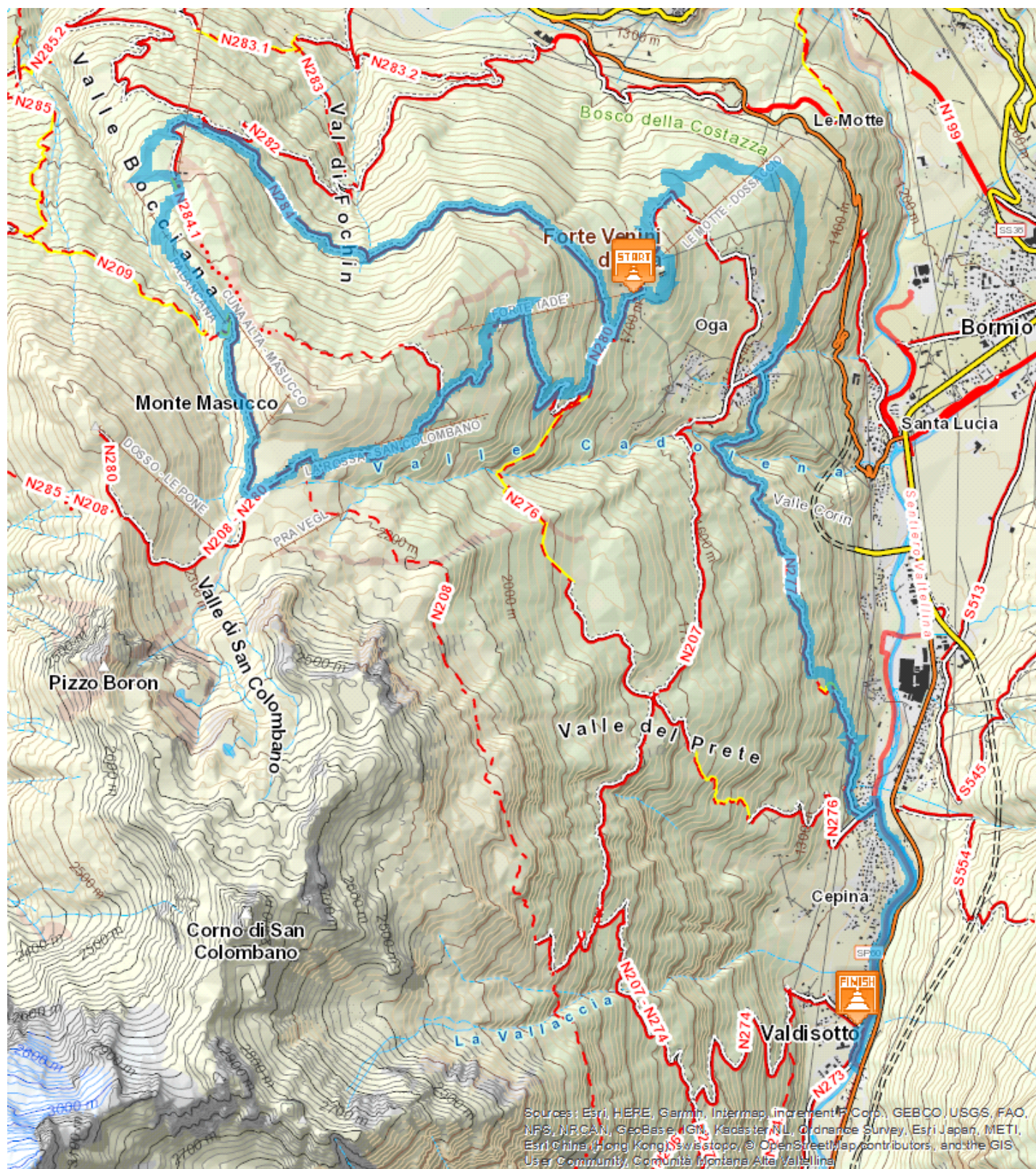


Forte di Oga - San Colombano - Conca Bianca - Val Fochin - Oga - Ciclabile Valdisotto - Sede del Comune di Valdisotto

Medium  22,188 Km  4:00 - 5:00 h  703 m  1271 m







A mix of history and nature, the route starts at the Fort Venini of Oga, built at the beginning of the 20th century as a defensive point for the Great War. From the fort you climb toward San Colombano, where you will find the small Church of San Colombano on the ridge a traditional pilgrimage destination for women wanting a son. After a brief section in Valdidentro, you turn back toward the small, picturesque village of Oga, and then descend to the city hall plaza of Cepina, Valdisotto.

Start:Forte di Oga

Arrival:Cepina

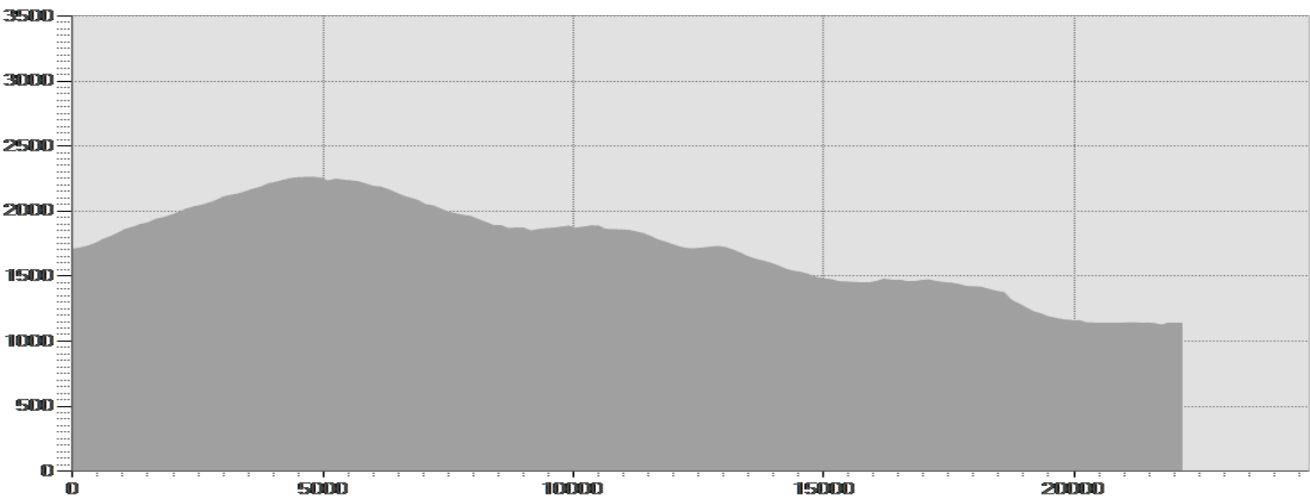
Equipment required:E-BIKE: 1 battery

Difficulty description:

Parking Area:Forte di Oga

Map:

Author:



TECHNICAL DATA

Length	— 22,188 Km	Skill	☆☆☆☆☆
Duration	☾ 4:00 - 5:00 h	Condition	☆☆☆☆☆
Uphill height difference	⬆ 703 m	Effort	☆☆☆☆☆
height difference downhill	⬇ 1271 m	Natural pavement	83%
Maximum slope uphill	⬆ 20%	Asphalt pavement	17%
Maximum slope downhill	⬇ 20%	Cobblestones	0%
Minimum and maximum quota	⬆ 2260 m	Equipped trail	0%
	⬇ 1123 m	Scree pavement	0%
		Other types of pavements	0%
Period Journey	Giugno - Settembre	Not available data	0%

PHOTO GALLERY



Malga San Colombano



Sentieri

*This publication is for information purposes only. We recommend you consult and check the weather forecast and snow conditions before every excursion.*