



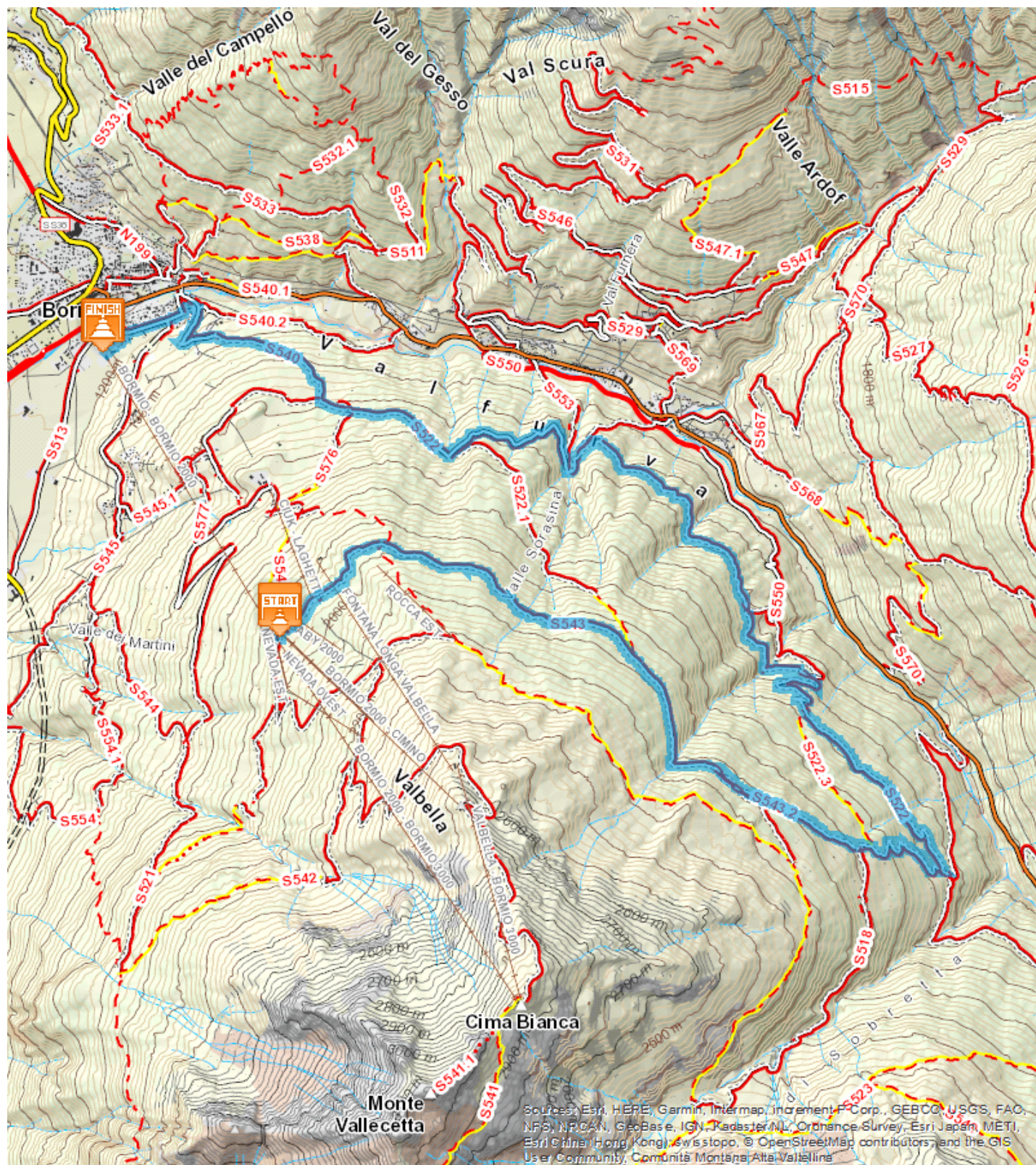


Bormio 2000 _ Baita Pozzo Dell'Acqua _ Monti di Sobretta _ Calvarana _ Plazzo _ La Poce _ Campolungo _ Stazione partenza
Funivia Bormio 2000

Medium  — 17,472 Km  2:00 - 3:00 h  434 m  1182 m



This is a nice ride on an excellent dirt road through the forest between Bormio and Santa Caterina suitable for anyone. You only have to pay attention to the steep downhill stretch from the Monti di Sobretta and to a short stretch in Campolungo. The grassy clearings we meet on the route offer us some panoramic views of the town of Bormio and of Valfurva. By the crossroads in Sobretta di Sotto you can proceed to the right to Santa Caterina on a 4.7km stretch of the dirt road n. 522 through the wood of Cornogna, instead of returning immediately to Bormio. There are some ups and downs on the stretch from Sobretta to Bormio with short uphill sprints. In Campolungo it is possible to head straight for the road coming up from Bormio 2000 just below San Pietro.



road n. 543 1943 m towards east, you cross the ski runs and go into the wood quite soon riding gently uphill. After going past Baita Pozzo dell'Acqua 2070 m you meet a first diversion to the right going up to the Monte Sobrettina. We instead begin the descent to the left on the track n. 543.2, we leave the road to Val Sobretta sign Way n.518 on our right and get to the crossroads at 1740 meters' height riding on some steep switchbacks. It is also possible to go down directly to the Valfurva from here by proceeding on the Track n. 518, while we turn to the left on the dirt road descending to Calvarana sign Way n. 522. The steep road sign Way n. 550 taking to Sant'Antonio Valfurva begins on the right just before its beautiful mountain huts. If we go straight on, we pass by Plazzo 1510 m and La Poce 1590 m and get to Campolungo 1480 m on an irregular path. From here on we ride quickly downhill to the hamlet of Combo di Bormio.

Start:Bormio 2000

Arrival:Stazione partenza Funivia Bormio 2000

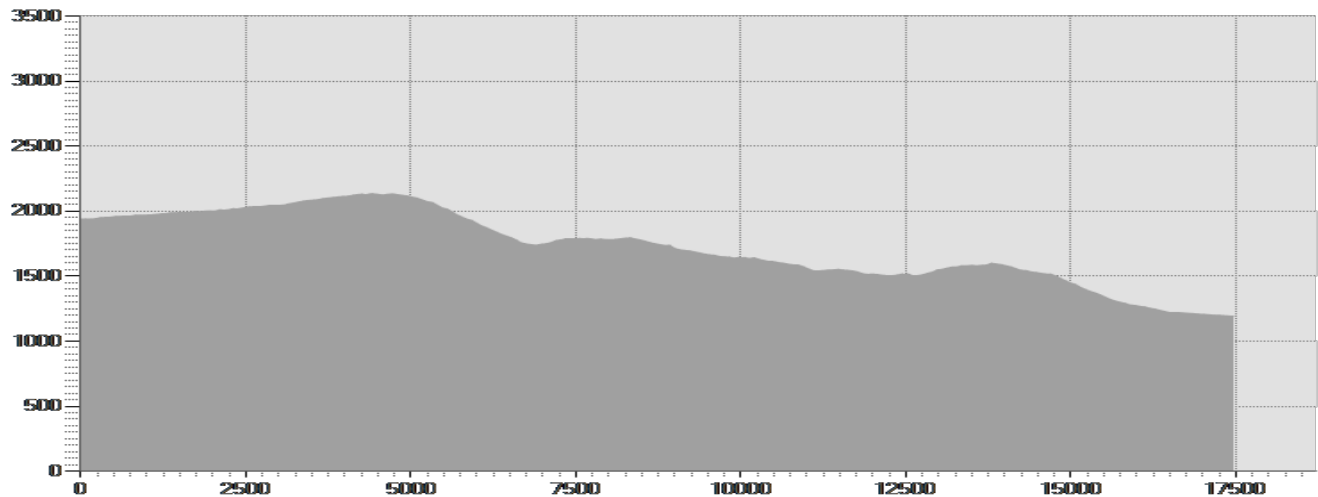
Equipment required:

Difficulty description:

Parking Area:

Map:40 itinerari in mountain bike

Author:



TECHNICAL DATA

Length	17,472 Km	Skill	★★★★★	
Duration	2:00 - 3:00 h	Condition	★★★★★	
Uphill height difference	434 m	Effort	★★★★★	
height difference downhill	1182 m	Natural pavement	82%	
Maximum slope uphill	23%	Asphalt pavement	18%	
Maximum slope downhill	16%	Cobblestones	0%	
Minimum and maximum quota	2134 m	Equipped trail	0%	
	1191 m	Scree pavement	0%	
Period Journey	Giugno -	Other types of pavements	0%	
	Ottobre	Not available data	0%	

PHOTO GALLERY



Baite Calvarana, sullo sfondo Madonna dei Monti in Valfurva e le Creste di Reit e del Cristallo.



Nei boschi verso la Baita Pozzo dell'Acqua.

This publication is for information purposes only. We recommend you consult and check the weather forecast and snow conditions before every excursion.