


 Ciclovía dell'energia - Percorso Rosso


Calcarola - Cancano

Easy 

65,364 Km

 5:00 - 6:00
h

 1809 m

 244 m





The Ciclovia dell'Energia answers to the need to make Valtellina, where A2A hydroelectric power plants are located, more attractive for tourists and sportsmen; a desire expressed by the local population during the first forumAscolto, a meeting organized by A2A in February 2016 among institutions, companies and local communities. The aim of the project is that of promoting both the area and the sites where energy is produced: a cycle route that integrates perfectly into a charming backdrop, full of breathtaking glimpses and points of interest. A project for the community, that wants to encourage responsible tourism within the Valtellina area. The Ciclovia dell'Energia consists of three paths, differing in type and track, which can satisfy the needs of anyone visiting the mountain: families, amateurs and athletes can try their hand at adventure to discover the unique landscapes of Valtellina.

Start:Calcarola

Arrival:Cancano

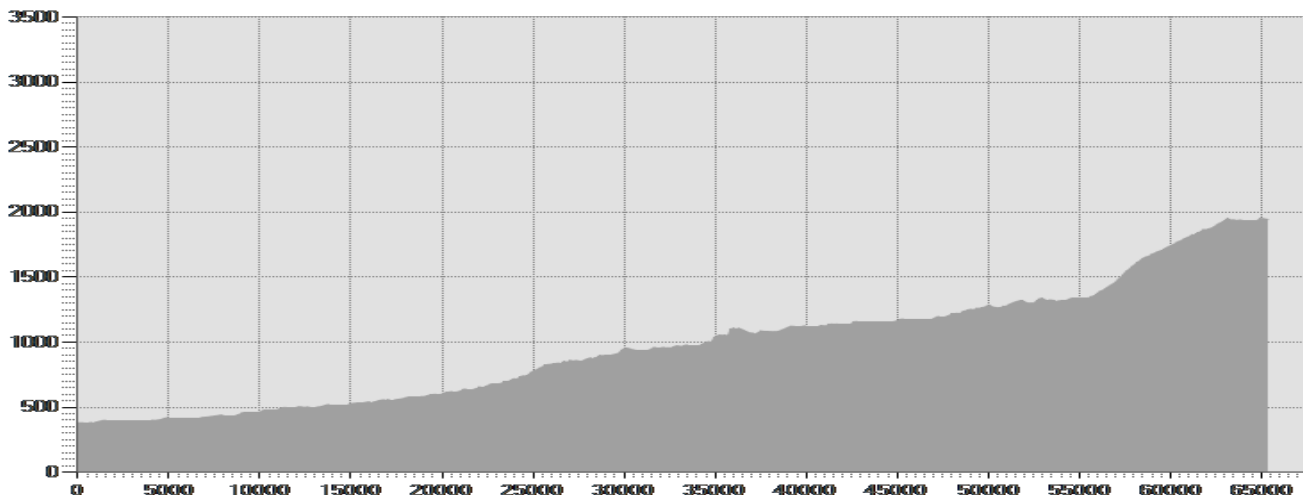
Equipment required:

Difficulty description:

Parking Area:Calcarola

Map:

Author:



TECHNICAL DATA

Length	— 65,364 Km	Skill	★★★★★
Duration	🕒 5:00 - 6:00 h	Condition	★★★★★
Uphill height difference	⬆️ 1809 m	Effort	★★★★★
height difference downhill	⬇️ 244 m	Natural pavement	4%
Maximum slope uphill	⬆️ 34%	Asphalt pavement	96%
Maximum slope downhill	⬇️ 5%	Cobblestones	0%
Minimum and maximum quota	🏔️ 1955 m	Equipped trail	0%
	380 m	Scree pavement	0%
Period Journey	📅 Aprile - Ottobre	Other types of pavements	0%
		Not available data	0%

PHOTO GALLERY



Laghi di Cancano e San Giacomo



Centrale di Grosotto

This publication is for information purposes only. We recommend you consult and check the weather forecast and snow conditions before every excursion.