



Easy 

 2,683 Km

 00:53 h

 225 m

 11 m





Start: Arrival:

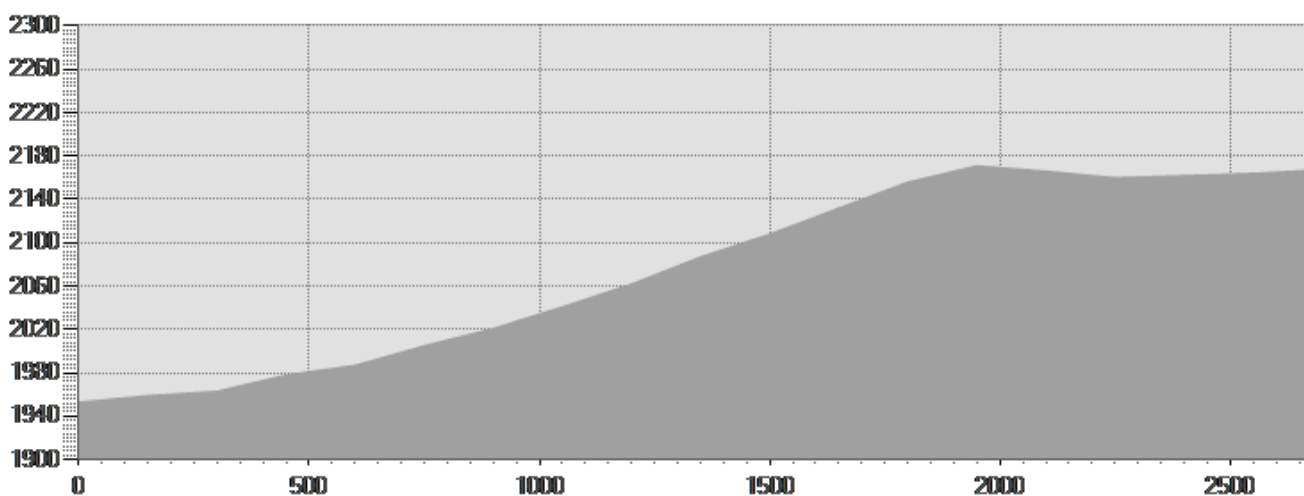
Equipment required:

Difficulty description:

Parking Area:

Map:

Author:



## TECHNICAL DATA

Length	— 2,683 Km	Skill	--
Duration	🕒 00:53 h	Condition	--
Uphill height difference	⤴ 225 m	Effort	--
height difference downhill	⤵ 11 m	Natural pavement	100%
Maximum slope uphill	⤴ 17%	Asphalt pavement	0%
Maximum slope downhill	⤵ 4%	Cobblestones	0%
Minimum and maximum quota	📏 2172 m	Equipped trail	0%
	📏 1959 m	Scree pavement	0%
Period Journey	📅 Giugno - Settembre	Other types of pavements	0%
		Not available data	0%

## PHOTO GALLERY



Val Pettini-Trela

*This publication is for information purposes only. We recommend you consult and check the weather forecast and snow conditions before every excursion.*