



Monte

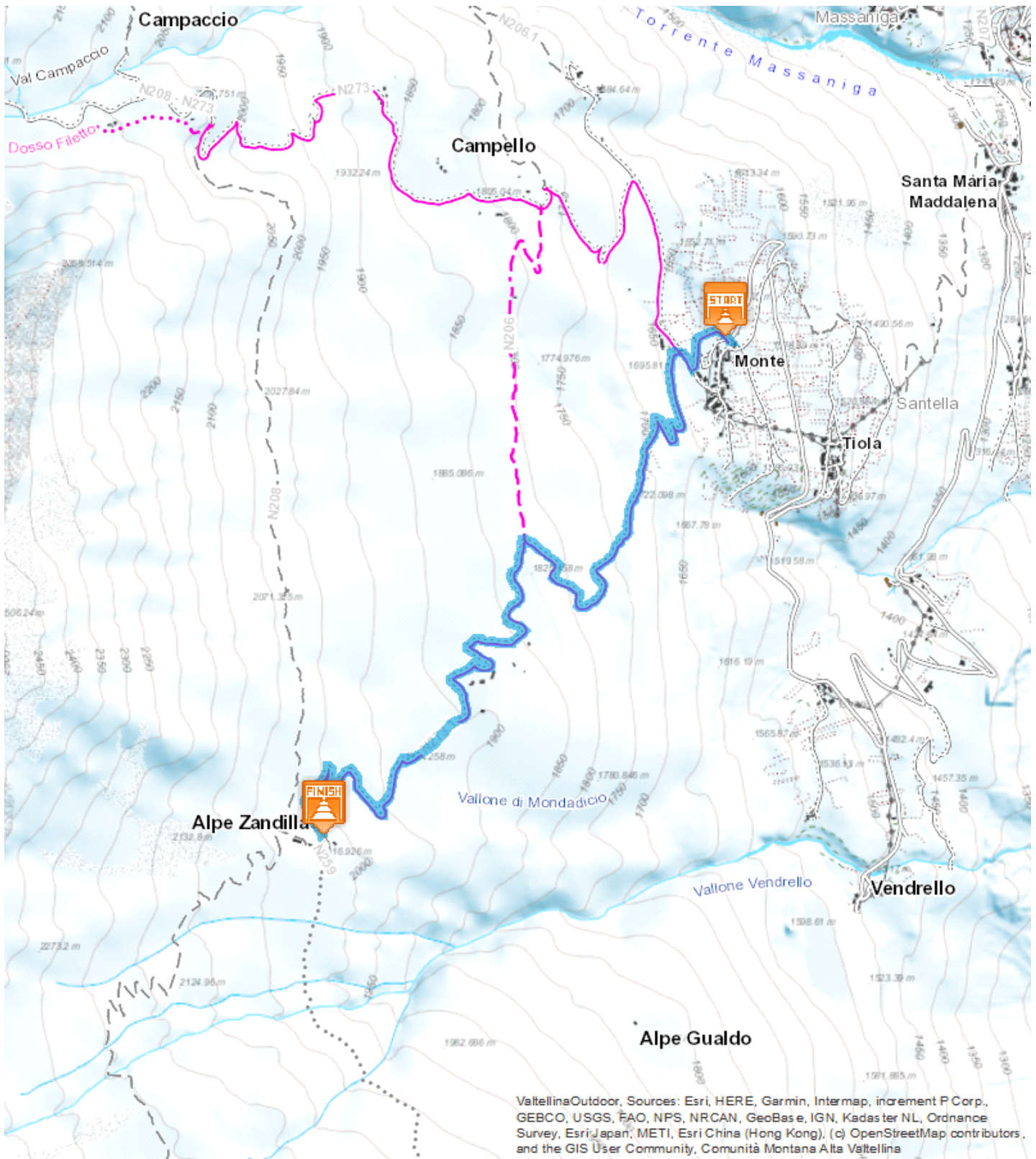
Medium 

— 2,836 Km

 2:00 - 3:00
h

 397 m

 0 m





The route starts from Monte locality, in Valdisotto, taking the new road that follows the track of the ancient military road. Traversing dense coniferous forests, you will encounter mountain pastures and classic huts that preserve traditional architectural style, until you reach Alpe Zandilla, where there is a small but charming church. From Alpe Zandilla, you can enjoy a panoramic view of the entire Alta Valtellina, from Sondalo to the Bormio basin.

Start:Monte

Arrival:Alpe Zandilla

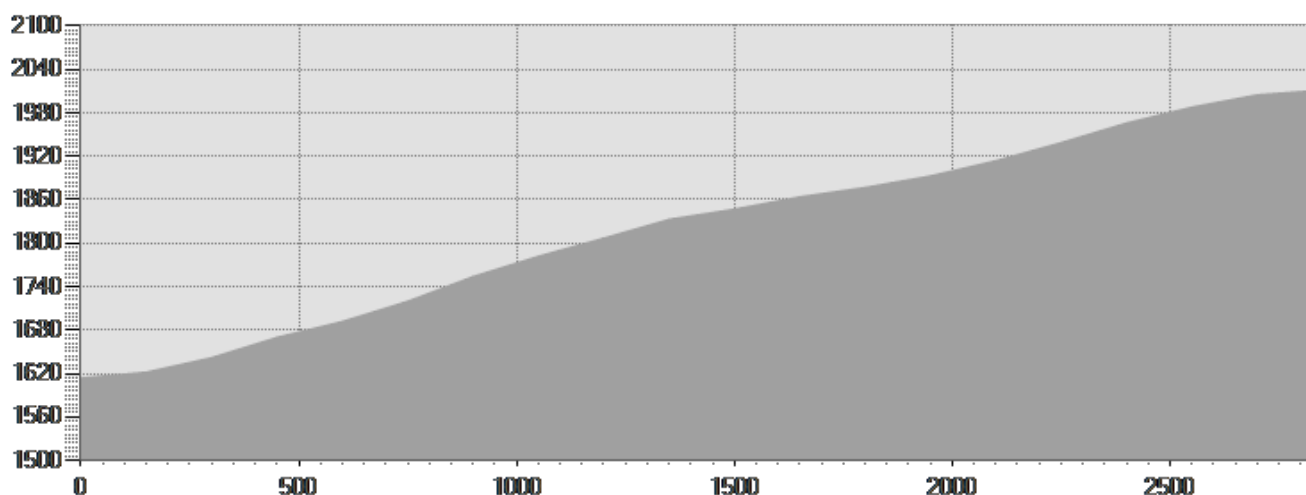
Equipment required:- Carry with you the mandatory self-rescue equipment: shovel, beacon, and probe. - Wear suitable clothing: windproof jacket, gloves, hat, sunglasses, mountain boots or heavy winter shoes, and gaiters, plus bring backpack, hiking poles, and snowshoes.

Difficulty description:


Parking Area:Si

Map:

Author:



TECHNICAL DATA

Length	— 2,836 Km	Skill	★★★★★
Duration	🕒 2:00 - 3:00 h	Condition	★★★★★
Uphill height difference	📈 397 m	Effort	★★★★★
height difference downhill	📉 0 m		
Maximum slope uphill	📈 22%		
Maximum slope downhill	📉 0%		
Minimum and maximum quota	 2012 m 1622 m		
Period Journey	📅 Dicembre - Febbraio		

This publication is for information purposes only. We recommend you consult and check the weather forecast and snow conditions before every excursion.