




Medium 

 4,933 Km

 02:10 h

 663 m

 14 m





**Start:**Rifugio Sunny Valley

**Arrival:**Monte Sobretta

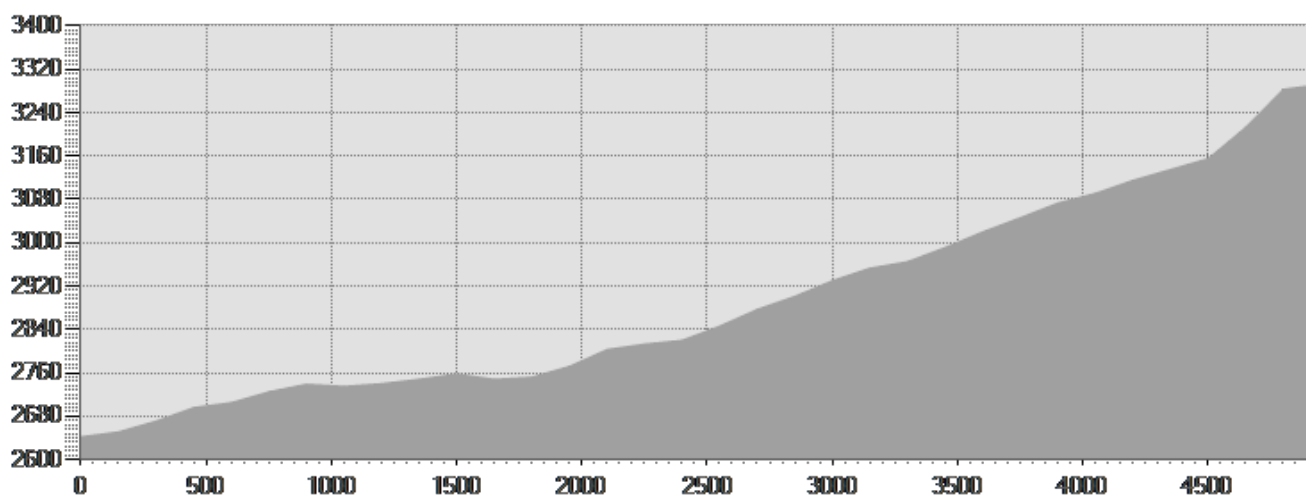
**Equipment required:**

**Difficulty description:**

**Parking Area:**

**Map:**

**Author:**



## TECHNICAL DATA

Length	— 4,933 Km	Skill	---
Duration	🕒 02:10 h	Condition	---
Uphill height difference	📈 663 m	Effort	★★★★★
height difference downhill	📉 14 m	Natural pavement	100%
Maximum slope uphill	📈 47%	Asphalt pavement	0%
Maximum slope downhill	📉 7%	Cobblestones	0%
Minimum and maximum quota	📊 3291 m	Equipped trail	0%
	2652 m	Scree pavement	0%
Period Journey	Giugno -	Other types of pavements	0%
	Settembre	Not available data	0%

*This publication is for information purposes only. We recommend you consult and check the weather forecast and snow conditions before every excursion.*